

NOTICE!!

These documents have been scanned!

Do not place un-scanned documents beneath this notice!

Do not remove this notice from this file!

GPO Jacket No. 560-102
Print Order 61540
Rise Business Services, LLC
Job=AZ15 6/24/2019



Box Number= AZ15129



Claim Begin-End: AMC364985-AMC365041

1 Initial Receipt



AZ15129-4 AMC364820-AMC427442

**United States Department of the Interior
Bureau of Land Management**

BUSINESS & SUPPORT SVCS DIV
222 N CENTRAL AVE
PHOENIX, AZ 85004 -2203
Phone: (602) 417-9200

Receipt	
No:	1056649

Transaction #: 1093910
Date of Transaction: 04/07/2005

CUSTOMER: NORD RESOURCES
PO BOX 384
DRAGOON, AZ 85609

ENTERED IN COMPUTER
28 5/4/05

LINE #	QTY	DESCRIPTION	REMARKS	UNIT PRICE	TOTAL
1	57.00	LOCATABLE MINERALS / MINING CLAIMS-NEW, UNADJUDI, ONE OR MORE AUTH NO'S / NEW MINING CLAIM LOCATION FEE \$25 (1993) CASES: AMC364985/\$25.00, AMC364986/\$25.00, AMC364987/\$25.00, AMC364988/\$25.00, AMC364989/\$25.00, AMC364990/\$25.00, AMC364991/\$25.00, AMC364992/\$25.00, AMC364993/\$25.00, AMC364994/\$25.00, AMC364995/\$25.00, AMC364996/\$25.00, AMC364997/\$25.00, AMC364998/\$25.00, AMC364999/\$25.00, AMC365000/\$25.00, AMC365001/\$25.00, AMC365002/\$25.00, AMC365003/\$25.00, AMC365004/\$25.00, AMC365005/\$25.00, AMC365006/\$25.00, AMC365007/\$25.00, AMC365008/\$25.00, AMC365009/\$25.00, AMC365010/\$25.00, AMC365011/\$25.00, AMC365012/\$25.00, AMC365013/\$25.00, AMC365014/\$25.00, AMC365015/\$25.00, AMC365016/\$25.00, AMC365017/\$25.00, AMC365018/\$25.00, AMC365019/\$25.00, AMC365020/\$25.00, AMC365021/\$25.00, AMC365022/\$25.00, AMC365023/\$25.00, AMC365024/\$25.00, AMC365025/\$25.00, AMC365026/\$25.00, AMC365027/\$25.00, AMC365028/\$25.00, AMC365029/\$25.00, AMC365030/\$25.00, AMC365031/\$25.00, AMC365032/\$25.00, AMC365033/\$25.00, AMC365034/\$25.00, AMC365035/\$25.00, AMC365036/\$25.00, AMC365037/\$25.00, AMC365038/\$25.00, AMC365039/\$25.00, AMC365040/\$25.00, AMC365041/\$25.00		- n/a -	1425.00
2	57.00	LOCATABLE MINERALS / MINING CLAIMS-NEW, UNADJUDI, ONE OR MORE AUTH NO'S / NEW MINING CLAIM SVC CHG \$10 (1930) CASES: AMC364985/\$10.00, AMC364986/\$10.00, AMC364987/\$10.00, AMC364988/\$10.00, AMC364989/\$10.00, AMC364990/\$10.00, AMC364991/\$10.00, AMC364992/\$10.00, AMC364993/\$10.00, AMC364994/\$10.00, AMC364995/\$10.00, AMC364996/\$10.00, AMC364997/\$10.00, AMC364998/\$10.00, AMC364999/\$10.00, AMC365000/\$10.00, AMC365001/\$10.00, AMC365002/\$10.00, AMC365003/\$10.00, AMC365004/\$10.00, AMC365005/\$10.00, AMC365006/\$10.00, AMC365007/\$10.00, AMC365008/\$10.00, AMC365009/\$10.00, AMC365010/\$10.00, AMC365011/\$10.00, AMC365012/\$10.00, AMC365013/\$10.00, AMC365014/\$10.00, AMC365015/\$10.00, AMC365016/\$10.00, AMC365017/\$10.00, AMC365018/\$10.00, AMC365019/\$10.00, AMC365020/\$10.00, AMC365021/\$10.00, AMC365022/\$10.00,		- n/a -	570.00

		AMC365023/\$10.00, AMC365024/\$10.00, AMC365025/\$10.00, AMC365026/\$10.00, AMC365027/\$10.00, AMC365028/\$10.00, AMC365029/\$10.00, AMC365030/\$10.00, AMC365031/\$10.00, AMC365032/\$10.00, AMC365033/\$10.00, AMC365034/\$10.00, AMC365035/\$10.00, AMC365036/\$10.00, AMC365037/\$10.00, AMC365038/\$10.00, AMC365039/\$10.00, AMC365040/\$10.00, AMC365041/\$10.00		
3	57.00	LOCATABLE MINERALS / MINING CLAIMS-NEW, UNADJUDI, ONE OR MORE AUTH NO'S / NEW MINING CLM MAINT FEE \$100(1993) CASES: AMC364985/\$100.00, AMC364986/\$100.00, AMC364987/\$100.00, AMC364988/\$100.00, AMC364989/\$100.00, AMC364990/\$100.00, AMC364991/\$100.00, AMC364992/\$100.00, AMC364993/\$100.00, AMC364994/\$100.00, AMC364995/\$100.00, AMC364996/\$100.00, AMC364997/\$100.00, AMC364998/\$100.00, AMC364999/\$100.00, AMC365000/\$100.00, AMC365001/\$100.00, AMC365002/\$100.00, AMC365003/\$100.00, AMC365004/\$100.00, AMC365005/\$100.00, AMC365006/\$100.00, AMC365007/\$100.00, AMC365008/\$100.00, AMC365009/\$100.00, AMC365010/\$100.00, AMC365011/\$100.00, AMC365012/\$100.00, AMC365013/\$100.00, AMC365014/\$100.00, AMC365015/\$100.00, AMC365016/\$100.00, AMC365017/\$100.00, AMC365018/\$100.00, AMC365019/\$100.00, AMC365020/\$100.00, AMC365021/\$100.00, AMC365022/\$100.00, AMC365023/\$100.00, AMC365024/\$100.00, AMC365025/\$100.00, AMC365026/\$100.00, AMC365027/\$100.00, AMC365028/\$100.00, AMC365029/\$100.00, AMC365030/\$100.00, AMC365031/\$100.00, AMC365032/\$100.00, AMC365033/\$100.00, AMC365034/\$100.00, AMC365035/\$100.00, AMC365036/\$100.00, AMC365037/\$100.00, AMC365038/\$100.00, AMC365039/\$100.00, AMC365040/\$100.00, AMC365041/\$100.00	- n/a -	5700.00
TOTAL:				\$7,695.00

PAYMENT INFORMATION				
1	AMOUNT:	\$7,695.00	POSTMARKED:	N/A
	TYPE:	CHECK	RECEIVED:	04/07/2005
	CHECK NO:	1898		
	NAME:	NORD RESOURCES PO BOX 384 DRAGOON AZ 85609		

REMARKS

This receipt was generated by the automated BLM Collections and Billing System and is a paper representation of a portion of the official electronic record contained therein.

NOTICE!!

These documents have been scanned!

Do not place un-scanned documents beneath this notice!

Do not remove this notice from this file!

GPO Jacket No. 560-102
Print Order 61540
Rise Business Services, LLC
Job=AZ15 6/24/2019



Box Number= AZ15129



Claim Begin-End: AMC364985-AMC365041

2 Correspondence



AZ15129-4 AMC364820-AMC427442



United States Department of the Interior

BUREAU OF LAND MANAGEMENT
Arizona State Office
One North Central Avenue, Suite 800
Phoenix, Arizona 85004-4427
www.blm.gov/az/



DEC 14 2017

In Reply Refer To:
3830 (9200) PB
AMC364985

CERTIFIED MAIL - RETURN RECEIPT REQUESTED No. 7017 0190 0000 4056 9766

DECISION

SOUTHWEST EXPLORATION GROUP : This decision affects those claims shown
7935 S JOPLIN AVE : in the block below.
TULSA, OK 74136-9120 :

AMC365024 – AMC365029
CS 95 – CS 100

MINING CLAIMS DECLARED FORFEITED

The mining claims listed above have been declared forfeited as of September 1, 2017, for failure to timely file the required maintenance fee payment or small miner's maintenance fee waiver (waiver).

Claimants are required to pay an annual non-refundable maintenance fee of \$155 per 20 acres or portion thereof, or submit a waiver, on or before September 1 of each year. These requirements were established by 30 U.S.C. 28f-1, as amended, and 43 CFR 3834 and 3835.

Our records do not show receipt of a maintenance fee payment or small miner waiver filed on or before the due date. Therefore, the claims listed above are forfeited.

Reclamation Requirements

This decision does not relieve you of the liability for reclamation of all areas disturbed by your activities on lands covered by the subject mining claim(s) and/or site(s). After you complete the reclamation, you must notify the authorized officer of the appropriate surface managing agency so that the authorized officer may conduct a final site inspection and determine whether you may be released from liability. If you fail to reclaim the land to the satisfaction of the authorized officer,

the surface management agency may cite you for noncompliance under its surface management regulations. For land administered by the Bureau of Land Management (BLM), if you fail to reclaim the land to the satisfaction of the authorized officer as required in 43 CFR Subpart 3809, BLM will issue an order of noncompliance under 43 CFR 3809.601(a). If you fail to comply with the non-compliance order, BLM may take further action under 43 CFR 3809.604. Failure to conduct reclamation is a prohibited act that may subject you to criminal penalties. See 43 CFR 3809.605(h) and 43 CFR 3809.700.

Appeal Procedures

This decision may be appealed to the Interior Board of Land Appeals, Office of the Secretary, in accordance with the regulations contained in 43 CFR, Part 4, and the enclosed Form 1842-1. If an appeal is taken, your notice of appeal must be filed in this office (at the above address) within 30 days from receipt of this decision. The appellant has the burden of showing that the decision appealed from is in error.


If you wish to file a petition pursuant to regulation 43 CFR 4.21 (58 FR 4939, January 19, 1993) for a stay of the effectiveness of this decision during the time that your appeal is being reviewed by the Board, the petition for a stay must accompany your notice of appeal. A petition for a stay is required to show sufficient justification based on the standards listed below. Copies of the notice of appeal and petition for a stay **must** also be submitted to each party named in this decision and to the Interior Board of Land Appeals and to the appropriate Office of the Solicitor (see 43 CFR 4.413) at the same time the original documents are filed with this office. If you request a stay, you have the burden of proof to demonstrate that a stay should be granted.

Standards for Obtaining a Stay

Except as otherwise provided by law or other pertinent regulation, a petition for a stay of a decision pending appeal shall show sufficient justification based on the following standards:

- (1) The relative harm to the parties if the stay is granted or denied,
- (2) The likelihood of the appellant's success on the merits,
- (3) The likelihood of immediate and irreparable harm if the stay is not granted, and
- (4) Whether the public interest favors granting the stay.

Please include your AMC serial number(s) on all correspondence. If additional information is required, please call Pauline Brown at 602-417-9360.



Lucas Lucero
Deputy State Director
Lands, Minerals, and Energy Division

Enclosure

PLACE STICKER AT TOP OF ENVELOPE TO THE RIGHT OF THE RETURN ADDRESS. FOLD AT DOTTED LINE

CERTIFIED MAIL®

UNITED STATES
DEPARTMENT OF THE INTERIOR
Bureau of Land Management
Arizona State Office
One North Central Avenue, Suite 800
Phoenix, Arizona 85004-4427

OFFICIAL BUSINESS
PENALTY FOR PRIVATE USE \$300



7017 0190 0000 4056 4766

neopost
12/14/2017
US POSTAGE



FIRST-CLASS MAIL

\$06.77⁰


US OFFICIAL MAIL
\$300 Penalty
For Private Use
ZIP 85004
041L11101433

RECEIVED
BLM AZ STATE OFFICE
9:20
2018 JAN 25 P 2:28
PHOENIX, ARIZONA

SOUTHWEST EXPLORATION GROUP
7935 S JOPLIN AVE
TULSA, OK 74136-9120

Handwritten signature

NIXIE 741364237-1N 009 01/12/18
RETURN TO SENDER
UNCLAIMED
UNABLE TO FORWARD
RETURN TO SENDER



SENDER: COMPLETE THIS SECTION

- Complete items 1, 2, and 3.
- Print your name and address on the reverse so that we can return the card to you.
- Attach this card to the back of the mailpiece, or on the front if space permits.

1. Article Addressed to:

SOUTHWEST EXPLORATION GROUP
7935 S JOPLIN AVE
TULSA, OK 74136-9120
9200 PB AMC364985



9590 9402 2630 6336 1249 29

2. Article Number (Transfer from service label)

7017 0190 0000 4056 9766

COMPLETE THIS SECTION ON DELIVERY

A. Signature

X

Agent

Addressee

B. Received by (Printed Name)

C. Date of Delivery

D. Is delivery address different from item 1? Yes
If YES, enter delivery address below: No

3. Service Type

- Adult Signature
- Adult Signature Restricted Delivery
- Certified Mail®
- Certified Mail Restricted Delivery
- Collect on Delivery
- Collect on Delivery Restricted Delivery
- Registered Mail
- Registered Mail Restricted Delivery

- Priority Mail Express®
- Registered Mail™
- Registered Mail Restricted Delivery
- Return Receipt for Merchandise
- Signature Confirmation™
- Signature Confirmation Restricted Delivery

Registered Mail Restricted Delivery
\$500)

Domestic Return Receipt



United States Department of the Interior



BUREAU OF LAND MANAGEMENT
Arizona State Office
One North Central Avenue, Suite 800
Phoenix, Arizona 85004-4427
www.blm.gov/az/

January 7, 2013

In Reply Refer To:
3800 (9310) RE
AMC359924, AMC364985

CERTIFIED MAIL - RETURN RECEIPT REQUESTED No. 7012 2210 0000 8675 4715

DECISION

SOUTHWEST EXPLORATION GROUP : This decision affects those claims shown
11636 N 119TH ST : in the block below:
SCOTTSDALE, AZ 85259-3220 :

AMC359938 - 359949, 359964 - 359975, 364999 - 365010, 365018 - 365023
CS 15 - 26, 41 - 52, 70 - 81, 89 - 94

MINING CLAIMS DECLARED FORFEITED

The mining claims listed above have been declared forfeited for failure to file the required maintenance fee payment or small miner's maintenance fee waiver (waiver).

Claimants are required to pay an annual non-refundable maintenance fee of \$140, or submit a waiver, on or before September 1 of each year. These requirements were established by 30 (United States Code) 28-f-k, as amended, and 43 Code of Federal Regulations (CFR) 3834 and 3835.

Our records do not show receipt of a maintenance fee payment, or waiver received on or before September 1, 2012, for the 2013 assessment year, for the claims listed above. Therefore, the claims are forfeited.

This decision does not relieve you of the liability for reclamation of all areas disturbed by your activities on lands covered by the subject mining claim(s) and/or site(s). After you complete the reclamation, you must notify the authorized officer of the appropriate surface managing agency so that the authorized officer may conduct a final site inspection and determine whether you may be released from liability.

If you fail to reclaim the land to the satisfaction of the authorized officer, the surface management agency may cite you for noncompliance under its surface management regulations.

For land administered by the Bureau of Land Management (BLM), if you fail to reclaim the land to the satisfaction of the authorized officer as required in 43 CFR Subpart 3809, BLM will issue an order of noncompliance under 43 CFR 3809.601(a). If you fail to comply with the noncompliance order, BLM may take further action under 43 CFR 3809.604. Failure to conduct reclamation is a prohibited act that may subject you to criminal penalties. See 43 CFR 3809.605(h) and 43 CFR 3809.700.

This decision may be appealed to the Interior Board of Land Appeals, Office of the Secretary, in accordance with the regulations contained in 43 CFR, Part 4, and the enclosed Form 1842-1. If an appeal is taken, your notice of appeal must be filed in this office (at the above address) within 30 days from receipt of this decision. The appellant has the burden of showing that the decision appealed from is in error.

If you wish to file a petition pursuant to regulation 43 CFR 4.21 (58 FR 4939, January 19, 1993) for a stay of the effectiveness of this decision during the time that your appeal is being reviewed by the Board, the petition for a stay must accompany your notice of appeal. A petition for a stay is required to show sufficient justification based on the standards listed below. Copies of the notice of appeal and petition for a stay **must** also be submitted to each party named in this decision and to the Interior Board of Land Appeals and to the appropriate Office of the Solicitor (see 43 CFR 4.413) at the same time the original documents are filed with this office. If you request a stay, you have the burden of proof to demonstrate that a stay should be granted.

Standards for Obtaining a Stay

Except as otherwise provided by law or other pertinent regulation, a petition for a stay of a decision pending appeal shall show sufficient justification based on the following standards:

- (1) The relative harm to the parties if the stay is granted or denied,
- (2) The likelihood of the appellant's success on the merits,
- (3) The likelihood of immediate and irreparable harm if the stay is not granted, and
- (4) Whether the public interest favors granting the stay.

Please include your AMC serial number(s) on all correspondence. If additional information is required, please call Rod Ebert at 602-417-9397.

Rebecca Heick

Rebecca Heick
Group Administrator
Lands and Minerals

Enclosure
Appeal Form 1842-1

December 17, 2010

In Reply Refer To:
3800 (9310) RE
AMC364985, AMC370240

CERTIFIED MAIL - RETURN RECEIPT REQUESTED No. 7010 0780 0001 4667 0681

DECISION

NORD RESOURCES CORP : This decision affects those claims shown
ONE W WETMORE #203 : in the block below:
TUCSON, AZ 85705 :

AMC365030 - 365041, 370240 - 370253
CS 101 - 112, s-10, 12, 14, 16, 18, 26, 28, 30, 32, 34, E-5 FRACTION, MASON, CHELSIE FRACTION, MIRIAM

MINING CLAIMS
DECLARED FORFEITED

The mining claims listed above have been declared forfeited for failure to file the required maintenance fee payment or small miner's maintenance fee waiver (waiver).

Claimants are required to pay an annual non-refundable maintenance fee of \$140, or submit a waiver, on or before September 1 of each year. These requirements were established by 30 (United States Code) 28-f-k, as amended, and 43 Code of Federal Regulations (CFR) 3834 and 3835.

Our records do not show receipt of a maintenance fee payment, or waiver received on or before September 1, 2010, for the 2011 assessment year, for the claims listed above. Therefore, the claims are forfeited.

This decision does not relieve you of the liability for reclamation of all areas disturbed by your activities on lands covered by the subject mining claim(s) and/or site(s). After you complete the reclamation, you must notify the authorized officer of the appropriate surface managing agency so that the authorized officer may conduct a final site inspection and determine whether you may be released from liability.

1-21-11

SENDER: COMPLETE THIS SECTION

- Complete items 1, 2, and 3. Also complete item 4 if Restricted Delivery is desired.
- Print your name and address on the reverse so that we can return the card to you.
- Attach this card to the back of the mailpiece, or on the front if space permits.

1. Article Addressed to:

NORD RESOURCES CORP
 ONE W WETMORE #203
 TUCSON, AZ 85705
 AZ931 ROD AMC364985, AMC370240
 121610

RECEIVED
 STATION
 2010 DEC 23 P 1:58
 PHOENIX ARIZONA

2. Article Number
(Transfer from service label)

7010 0780 0001 4667 0681

COMPLETE THIS SECTION ON DELIVERY

A. Signature

X *Marie Roth*

- Agent
 Addressee

B. Received by (Printed Name)

MARIE ROTH

C. Date of Delivery

12-22-10

D. Is delivery address different from item 1? Yes

If YES, enter delivery address below:

No

3. Service Type

- Certified Mail Express Mail
 Registered Return Receipt for Merchandise
 Insured Mail C.O.D.

4. Restricted Delivery? (Extra Fee)

Yes


UNITED STATES POSTAL SERVICE



First-Class Mail
Postage & Fees Paid
USPS
Permit No. G-10

- Sender: Please print your name, address, and ZIP+4 in this box •

**U.S. DEPARTMENT OF THE INTERIOR
BUREAU OF LAND MANAGEMENT
ARIZONA STATE OFFICE
ONE NORTH CENTRAL AVENUE, SUITE 800
PHOENIX, AZ 85004-4427**



If you fail to reclaim the land to the satisfaction of the authorized officer, the surface management agency may cite you for noncompliance under its surface management regulations.

For land administered by the Bureau of Land Management (BLM), if you fail to reclaim the land to the satisfaction of the authorized officer as required in 43 CFR Subpart 3809, BLM will issue an order of noncompliance under 43 CFR 3809.601(a). If you fail to comply with the noncompliance order, BLM may take further action under 43 CFR 3809.604. Failure to conduct reclamation is a prohibited act that may subject you to criminal penalties. See 43 CFR 3809.605(h) and 43 CFR 3809.700.

This decision may be appealed to the Interior Board of Land Appeals, Office of the Secretary, in accordance with the regulations contained in 43 CFR, Part 4, and the enclosed Form 1842-1. If an appeal is taken, your notice of appeal must be filed in this office (at the above address) within 30 days from receipt of this decision. The appellant has the burden of showing that the decision appealed from is in error.

If you wish to file a petition pursuant to regulation 43 CFR 4.21 (58 FR 4939, January 19, 1993) for a stay of the effectiveness of this decision during the time that your appeal is being reviewed by the Board, the petition for a stay must accompany your notice of appeal. A petition for a stay is required to show sufficient justification based on the standards listed below. Copies of the notice of appeal and petition for a stay **must** also be submitted to each party named in this decision and to the Interior Board of Land Appeals and to the appropriate Office of the Solicitor (see 43 CFR 4.413) at the same time the original documents are filed with this office. If you request a stay, you have the burden of proof to demonstrate that a stay should be granted.

Standards for Obtaining a Stay

Except as otherwise provided by law or other pertinent regulation, a petition for a stay of a decision pending appeal shall show sufficient justification based on the following standards:

- (1) The relative harm to the parties if the stay is granted or denied,
- (2) The likelihood of the appellant's success on the merits,
- (3) The likelihood of immediate and irreparable harm if the stay is not granted, and
- (4) Whether the public interest favors granting the stay.

Please include your AMC serial number(s) on all correspondence. If additional information is required, please call Rod Ebert at 602-417-9397.

Rebecca Heick
Group Administrator
Lands and Minerals

Enclosure
REbert:lm:121710

NOTICE!!

These documents have been scanned!

Do not place un-scanned documents beneath this notice!

Do not remove this notice from this file!

GPO Jacket No. 560-102
Print Order 61540
Rise Business Services, LLC
Job=AZ15 6/24/2019



Box Number= AZ15129



Claim Begin-End: AMC364985-AMC365041

3 Transfers



AZ15129-4

AMC364820-AMC427442

**NO
DOCUMENTS
FOUND**

NO DOCUMENTS FOUND
NO DOCUMENTS FOUND

NOTICE!!

These documents have been scanned!

Do not place un-scanned documents beneath this notice!

Do not remove this notice from this file!

GPO Jacket No. 560-102
Print Order 61540
Rise Business Services, LLC
Job=AZ15 6/24/2019



Box Number= AZ15129



Claim Begin-End: AMC364985-AMC365041

4 Annual Filings



AZ15129-4 AMC364820-AMC427442

AMC 359924
364985
431541
432120
432933

Southwest Exploration Group LLC
580 S. Prospectors Road
Apache Junction, AZ 85119

August 28, 2018

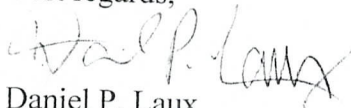
Arizona State Office
Bureau of Land Management
One N Central Ave, Suite 800
Phoenix AZ 85004-4427

RECEIVED
BLM ARIZONA STATE OFFICE
2018 AUG 31 A 11: 21
PHOENIX, ARIZONA


Dear Arizona State Office Personnel,

Enclosed is a check for \$17,980.00 for maintenance fees for 116 unpatented mining claims listed on Exhibit A.

Best regards,



Daniel P. Laux
Member
Southwest Exploration Group LLC

ENTERED
SEP 12 2018
BY: 

#4256103

Exhibit A - Graham County Claim Listing

Southwest Exploration Group LLC

08/18/18

	Name	AMC#	Graham Co. Info	TWP	RNG	SEC
1	CS-1	AMC359924	2004-00903	5S	26E	20
2	CS-2	AMC359925	2004-00904	5S	26E	20
3	CS-3	AMC359926	2004-00905	5S	26E	20
4	CS-4	AMC359927	2004-00906	5S	26E	20
5	CS-5	AMC359928	2004-00907	5S	26E	20
6	CS-6	AMC359929	2004-00908	5S	26E	20
7	CS-7	AMC359930	2004-00909	5S	26E	20
8	CS-8	AMC359931	2004-00910	5S	26E	20
9	CS-9	AMC359932	2004-00911	5S	26E	17
10	CS-10	AMC359933	2004-00912	5S	26E	17
11	CS-11	AMC359934	2004-00913	5S	26E	17
12	CS-12	AMC359935	2004-00914	5S	26E	17
13	CS-13	AMC359936	2004-00915	5S	26E	17
14	CS-14	AMC359937	2004-00916	5S	26E	17
15	CS-27	AMC359950	2004-00929	5S	26E	19/20
16	CS-28	AMC359951	2004-00930	5S	26E	20
17	CS-29	AMC359952	2004-00931	5S	26E	20
18	CS-30	AMC359953	2004-00932	5S	26E	20
19	CS-31	AMC359954	2004-00933	5S	26E	20
20	CS-32	AMC359955	2004-00934	5S	26E	20
21	CS-33	AMC359956	2004-00935	5S	26E	19/20
22	CS-34	AMC359957	2004-00936	5S	26E	20
23	CS-35	AMC359958	2004-00937	5S	26E	17/18
24	CS-36	AMC359959	2004-00938	5S	26E	17/18
25	CS-37	AMC359960	2004-00939	5S	26E	17/18
26	CS-38	AMC359961	2004-00940	5S	26E	17
27	CS-39	AMC359962	2004-00941	5S	26E	17/18
28	CS-40	AMC359963	2004-00942	5S	26E	17
29	CS-41	AMC432933	2015-04201	5S	26E	17/18
30	CS-42	AMC432934	2015-04202	5S	26E	17
31	CS-43	AMC432935	2015-04203	5S	26E	17/18
32	CS-44	AMC432936	2015-04204	5S	26E	17
33	CS-45	AMC432937	2015-04205	5S	26E	17/18
34	CS-46	AMC432938	2015-04206	5S	26E	17
35	CS-47	AMC432939	2015-04207	5S	26E	17/18
36	CS-48	AMC432940	2015-04208	5S	26E	17
37	CS-49	AMC432941	2015-04209	5S	26E	17/18
38	CS-50	AMC432942	2015-04210	5S	26E	17
39	CS-51	AMC432943	2015-04211	5S	26E	17/18
40	CS-52	AMC432944	2015-04212	5S	26E	17
41	CS-53	AMC359976	2004-00955	5S	26E	21

PHOENIX, ARIZONA
 RECEIVED
 BLM AZ STATE OFFICE
 2018 AUG 31 AM 11:31

Exhibit A - Graham County Claim Listing

Southwest Exploration Group LLC

08/18/18

	Name	AMC#	Graham Co. Info	TWP	RNG	SEC
42	CS-54	AMC359977	2004-00956	5S	26E	21
43	CS-55	AMC359978	2004-00957	5S	26E	21
44	CS-56	AMC364985	2005-02173	5S	26E	19
45	CS-57	AMC364986	2005-02174	5S	26E	19
46	CS-58	AMC364987	2005-02175	5S	26E	19
47	CS-59	AMC364988	2005-02176	5S	26E	19
48	CS-60	AMC364989	2005-02177	5S	26E	19
49	CS-61	AMC364990	2005-02178	5S	26E	19
50	CS-62	AMC364991	2005-02179	5S	26E	19
51	CS-63	AMC364992	2005-02180	5S	26E	19
52	CS-64	AMC364993	2005-02181	5S	26E	19
53	CS-65	AMC364994	2005-02182	5S	26E	18
54	CS-66	AMC364995	2005-02183	5S	26E	18
55	CS-67	AMC364996	2005-02184	5S	26E	18
56	CS-68	AMC364997	2005-02185	5S	26E	18
57	CS-69	AMC364998	2005-02186	5S	26E	18
58	CS-82	AMC365011	2005-02199	5S	26E	19
59	CS-83	AMC365012	2005-02200	5S	26E	19
60	CS-84	AMC365013	2005-02201	5S	26E	19
61	CS-85	AMC365014	2005-02202	5S	26E	19
62	CS-86	AMC365015	2005-02203	5S	26E	18
63	CS-87	AMC365016	2005-02204	5S	26E	18
64	CS-88	AMC365017	2005-02205	5S	26E	18
65	RED BULL - 397	AMC431506	2015-2148	T5S	R25-26E	13/24;18/19
66	RED BULL - 398	AMC431507	2015-2149	T5S	R25-26E	13;18
67	RED BULL - 399	AMC431508	2015-2150	T5S	R25-26E	13;18
68	RED BULL - 400	AMC431509	2015-2151	T5S	R25-26E	13;18
69	RED BULL - 401	AMC431510	2015-2152	T5S	R25-26E	13;18
70	RED BULL - 402	AMC431511	2015-2153	T5S	R25-26E	13;18
71	RED BULL - 403	AMC431512	2015-2154	T5S	R25-26E	13;18
72	RED BULL - 404	AMC431513	2015-2155	T5S	R25-26E	13;18
73	RED BULL - 405	AMC431514	2015-2156	T5S	R25-26E	13;18
74	RED BULL - 406	AMC431515	2015-2157	T5S	R25E	13/24
75	RED BULL - 407	AMC431516	2015-2158	T5S	R25E	13
76	RED BULL - 408	AMC431517	2015-2159	T5S	R25E	13
77	RED BULL - 409	AMC431518	2015-2160	T5S	R25E	13
78	RED BULL - 410	AMC431519	2015-2161	T5S	R25E	13
79	RED BULL - 411	AMC431520	2015-2162	T5S	R25E	13
80	RED BULL - 412	AMC431521	2015-2163	T5S	R25E	13
81	RED BULL - 413	AMC431522	2015-2164	T5S	R25E	13
82	RED BULL - 414	AMC431523	2015-2165	T5S	R25E	13

RECEIVED
 STATE OF ARIZONA
 AUG 31 AM 11:31

Exhibit A - Graham County Claim Listing

Southwest Exploration Group LLC

08/18/18

	Name	AMC#	Graham Co. Info	TWP	RNG	SEC
83	RED BULL - 415	AMC431524	2015-2166	T5S	R25E	13/24
84	RED BULL - 416	AMC431525	2015-2167	T5S	R25E	13
85	RED BULL - 417	AMC431526	2015-2168	T5S	R25E	13
86	RED BULL - 418	AMC431527	2015-2169	T5S	R25E	13
87	RED BULL - 419	AMC431528	2015-2170	T5S	R25E	13
88	RED BULL - 420	AMC431529	2015-2171	T5S	R25E	13
89	RED BULL - 421	AMC431530	2015-2172	T5S	R25E	13
90	RED BULL - 422	AMC431531	2015-2173	T5S	R25E	13
91	RED BULL - 423	AMC431532	2015-2174	T5S	R25E	13
92	RED BULL - 424	AMC431533	2015-2175	T5S	R25E	13/14/23/24
93	RED BULL - 425	AMC431534	2015-2176	T5S	R25E	13/14
94	RED BULL - 426	AMC431535	2015-2177	T5S	R25E	13/14
95	RED BULL - 427	AMC431536	2015-2178	T5S	R25E	13/14
96	RED BULL - 428	AMC431537	2015-2179	T5S	R25E	13/14
97	RED BULL - 429	AMC431538	2015-2180	T5S	R25E	13/14
98	RED BULL - 430	AMC431539	2015-2181	T5S	R25E	13/14
99	RED BULL - 431	AMC431540	2015-2182	T5S	R25E	13/14
100	RED BULL - 432	AMC431541	2015-2183	T5S	R25E	13/14
101	RED BULL - 438	AMC432143	2015-3044	T5S	R25E	24
102	RED BULL - 439	AMC432144	2015-3045	T5S	R25E	24
103	RED BULL - 440	AMC432145	2015-3046	T5S	R25E	24
104	RED BULL - 441	AMC432146	2015-3047	T5S	R25E	24
105	RED BULL - 447	AMC432152	2015-3053	T5S	R25E	24
106	RED BULL - 448	AMC432153	2015-3054	T5S	R25E	24
107	RED BULL - 449	AMC432154	2015-3055	T5S	R25E	24
108	RED BULL - 450	AMC432155	2015-3056	T5S	R25E	24
109	RED BULL - 456	AMC432161	2015-3062	T5S	R25E	24
110	RED BULL - 457	AMC432162	2015-3063	T5S	R25E	24
111	RED BULL - 458	AMC432163	2015-3064	T5S	R25E	24
112	RED BULL - 459	AMC432164	2015-3065	T5S	R25E	24
113	RED BULL - 465	AMC432170	2015-3071	T5S	R25E	23/24
114	RED BULL - 466	AMC432171	2015-3072	T5S	R25E	23/24
115	RED BULL - 467	AMC432172	2015-3073	T5S	R25E	23/24
116	RED BULL - 468	AMC432173	2015-3074	T5S	R25E	23/24

RECEIVED
 AUG 31 11:31 AM '18

Southwest Exploration Group
580 S Prospectors Rd
Apache Junction AZ 85119

CERTIFIED MAIL



7017 1450 0001 3081 5830



85004

U.S. POSTAGE PAID
FCM LETTER
HIGLEY, AZ
85236
AUG 28, 18
AMOUNT

\$6.70

R2305K142627-01

Arizona State Office
Bureau of Land Management
One N Central Ave, Suite 800
Phoenix AZ 85004-4427

PHOENIX, ARIZONA

2018 AUG 31 A 11:31

BLM STATE OFFICE

United States Department of the Interior
Bureau of Land Management
 DIV OF LANDS, MINRLS & ENERGY
 ONE N CENTRAL AVE
 PHOENIX, AZ 85004 -4427
 Phone: 602-417-9200

Receipt

No: 4256103

Transaction #: 4371648	
Date of Transaction: 09/05/2018	
CUSTOMER:	
SOUTHWEST EXPLORATION GROUP LLC 580 S PROSPECTORS RD APACHE JUNCTION, AZ 85119-8828 US	

LINE #	QTY	DESCRIPTION	REMARKS	UNIT PRICE	TOTAL
1	1.00	LOCATABLE MINERALS / MINING CLAIMS- NOT NEW-UNADJUD, ONE AUTH NO. ONLY / MINING CLAIM MONEY RECEIVED CASES: AMC359924/\$17980.00	MAINT 2019/116	- n/a -	17980.00
TOTAL:					\$17,980.00

PAYMENT INFORMATION			
1	AMOUNT:	17980.00	POSTMARKED: N/A
	TYPE:	CHECK	RECEIVED: 08/31/2018
	CHECK NO:	1170	
	NAME:	SOUTHWEST EXPLORATION GROUP LLC 7834 E CANNON DR SCOTTSDALE AZ 85258 US	

REMARKS

This receipt was generated by the automated BLM Collections and Billing System and is a paper representation of a portion of the official electronic record contained therein.

359924
432933
364985
431317
432120

Southwest Exploration Group LLC
580 S. Prospectors Road
Apache Junction, AZ 85119

August 30, 2017

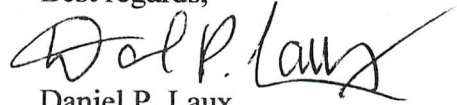
Arizona State Office
Bureau of Land Management
One N Central Ave, Suite 800
Phoenix AZ 85004-4427

RECEIVED
BLM AZ STATE OFFICE
2017 SEP - 1 A 8:15
PHOENIX, ARIZONA

Dear Arizona State Office Personnel,

Enclosed are checks totaling \$17,980.00 for maintenance fees for 116 unpatented mining claims listed on Exhibit A.

Best regards,



Daniel P. Laux
Member
Southwest Exploration Group LLC

#3971278

INTERE
SEP 01 2017
BY: Rana

Exhibit A - Graham County Claim Listing

Southwest Exploration Group LLC

18/30/2017

	Name	AMC#	Graham Co. Info	TWP	RNG	SEC
1	CS-1	AMC359924	2004-00903	5S	26E	20
2	CS-2	AMC359925	2004-00904	5S	26E	20
3	CS-3	AMC359926	2004-00905	5S	26E	20
4	CS-4	AMC359927	2004-00906	5S	26E	20
5	CS-5	AMC359928	2004-00907	5S	26E	20
6	CS-6	AMC359929	2004-00908	5S	26E	20
7	CS-7	AMC359930	2004-00909	5S	26E	20
8	CS-8	AMC359931	2004-00910	5S	26E	20
9	CS-9	AMC359932	2004-00911	5S	26E	17
10	CS-10	AMC359933	2004-00912	5S	26E	17
11	CS-11	AMC359934	2004-00913	5S	26E	17
12	CS-12	AMC359935	2004-00914	5S	26E	17
13	CS-13	AMC359936	2004-00915	5S	26E	17
14	CS-14	AMC359937	2004-00916	5S	26E	17
15	CS-27	AMC359950	2004-00929	5S	26E	19/20
16	CS-28	AMC359951	2004-00930	5S	26E	20
17	CS-29	AMC359952	2004-00931	5S	26E	19/20
18	CS-30	AMC359953	2004-00932	5S	26E	20
19	CS-31	AMC359954	2004-00933	5S	26E	19/20
20	CS-32	AMC359955	2004-00934	5S	26E	20
21	CS-33	AMC359956	2004-00935	5S	26E	19/20
22	CS-34	AMC359957	2004-00936	5S	26E	20
23	CS-35	AMC359958	2004-00937	5S	26E	17/18
24	CS-36	AMC359959	2004-00938	5S	26E	17
25	CS-37	AMC359960	2004-00939	5S	26E	17/18
26	CS-38	AMC359961	2004-00940	5S	26E	17
27	CS-39	AMC359962	2004-00941	5S	26E	17/18
28	CS-40	AMC359963	2004-00942	5S	26E	17
29	CS-41	AMC432933	2015-04201	5S	26E	17/18
30	CS-42	AMC432934	2015-04202	5S	26E	17
31	CS-43	AMC432935	2015-04203	5S	26E	17/18
32	CS-44	AMC432936	2015-04204	5S	26E	17
33	CS-45	AMC432937	2015-04205	5S	26E	17/18
34	CS-46	AMC432938	2015-04206	5S	26E	17
35	CS-47	AMC432939	2015-04207	5S	26E	17/18
36	CS-48	AMC432940	2015-04208	5S	26E	17
37	CS-49	AMC432941	2015-04209	5S	26E	17/18
38	CS-50	AMC432942	2015-04210	5S	26E	17
39	CS-51	AMC432943	2015-04211	5S	26E	17/18
40	CS-52	AMC432944	2015-04212	5S	26E	17
41	CS-53	AMC359976	2004-00955	5S	26E	21

PHOENIX, ARIZONA
 RECEIVED
 BLM STATE OFFICE
 2017 SEP - 17 8 15
 17/18

Exhibit A - Graham County Claim Listing

Southwest Exploration Group LLC

18/30/2017

	Name	AMC#	Graham Co. Info	TWP	RNG	SEC
42	CS-54	AMC359977	2004-00956	5S	26E	21
43	CS-55	AMC359978	2004-00957	5S	26E	21
44	CS-56	AMC364985	2005-02173	5S	26E	19
45	CS-57	AMC364986	2005-02174	5S	26E	19
46	CS-58	AMC364987	2005-02175	5S	26E	19
47	CS-59	AMC364988	2005-02176	5S	26E	19
48	CS-60	AMC364989	2005-02177	5S	26E	19
49	CS-61	AMC364990	2005-02178	5S	26E	19
50	CS-62	AMC364991	2005-02179	5S	26E	19
51	CS-63	AMC364992	2005-02180	5S	26E	19
52	CS-64	AMC364993	2005-02181	5S	26E	19
53	CS-65	AMC364994	2005-02182	5S	26E	18
54	CS-66	AMC364995	2005-02183	5S	26E	18
55	CS-67	AMC364996	2005-02184	5S	26E	18
56	CS-68	AMC364997	2005-02185	5S	26E	18
57	CS-69	AMC364998	2005-02186	5S	26E	18
58	CS-82	AMC365011	2005-02199	5S	26E	19
59	CS-83	AMC365012	2005-02200	5S	26E	19
60	CS-84	AMC365013	2005-02201	5S	26E	19
61	CS-85	AMC365014	2005-02202	5S	26E	19
62	CS-86	AMC365015	2005-02203	5S	26E	18
63	CS-87	AMC365016	2005-02204	5S	26E	18
64	CS-88	AMC365017	2005-02205	5S	26E	18
65	RED BULL - 397	AMC431506	2015-2148	T5S	R25-26E	13/24;18/19
66	RED BULL - 398	AMC431507	2015-2149	T5S	R25-26E	13;18
67	RED BULL - 399	AMC431508	2015-2150	T5S	R25-26E	13;18
68	RED BULL - 400	AMC431509	2015-2151	T5S	R25-26E	13;18
69	RED BULL - 401	AMC431510	2015-2152	T5S	R25-26E	13;18
70	RED BULL - 402	AMC431511	2015-2153	T5S	R25-26E	13;18
71	RED BULL - 403	AMC431512	2015-2154	T5S	R25-26E	13;18
72	RED BULL - 404	AMC431513	2015-2155	T5S	R25-26E	13;18
73	RED BULL - 405	AMC431514	2015-2156	T5S	R25-26E	13;18
74	RED BULL - 406	AMC431515	2015-2157	T5S	R25E	13/24
75	RED BULL - 407	AMC431516	2015-2158	T5S	R25E	13
76	RED BULL - 408	AMC431517	2015-2159	T5S	R25E	13
77	RED BULL - 409	AMC431518	2015-2160	T5S	R25E	13
78	RED BULL - 410	AMC431519	2015-2161	T5S	R25E	13
79	RED BULL - 411	AMC431520	2015-2162	T5S	R25E	13
80	RED BULL - 412	AMC431521	2015-2163	T5S	R25E	13
81	RED BULL - 413	AMC431522	2015-2164	T5S	R25E	13
82	RED BULL - 414	AMC431523	2015-2165	T5S	R25E	13

RECEIVED
 BLM AZ STATE OFFICE
 PHOENIX, ARIZONA
 2017 SEP - 1 A 8:15

Exhibit A - Graham County Claim Listing

Southwest Exploration Group LLC

18/30/2017

	Name	AMC#	Graham Co. Info	TWP	RNG	SEC
83	RED BULL - 415	AMC431524	2015-2166	T5S	R25E	13/24
84	RED BULL - 416	AMC431525	2015-2167	T5S	R25E	13
85	RED BULL - 417	AMC431526	2015-2168	T5S	R25E	13
86	RED BULL - 418	AMC431527	2015-2169	T5S	R25E	13
87	RED BULL - 419	AMC431528	2015-2170	T5S	R25E	13
88	RED BULL - 420	AMC431529	2015-2171	T5S	R25E	13
89	RED BULL - 421	AMC431530	2015-2172	T5S	R25E	13
90	RED BULL - 422	AMC431531	2015-2173	T5S	R25E	13
91	RED BULL - 423	AMC431532	2015-2174	T5S	R25E	13
92	RED BULL - 424	AMC431533	2015-2175	T5S	R25E	13/14/23/24
93	RED BULL - 425	AMC431534	2015-2176	T5S	R25E	13/14
94	RED BULL - 426	AMC431535	2015-2177	T5S	R25E	13/14
95	RED BULL - 427	AMC431536	2015-2178	T5S	R25E	13/14
96	RED BULL - 428	AMC431537	2015-2179	T5S	R25E	13/14
97	RED BULL - 429	AMC431538	2015-2180	T5S	R25E	13/14
98	RED BULL - 430	AMC431539	2015-2181	T5S	R25E	13/14
99	RED BULL - 431	AMC431540	2015-2182	T5S	R25E	13/14
100	RED BULL - 432	AMC431541	2015-2183	T5S	R25E	13/14
101	RED BULL - 438	AMC432143	2015-3044	T5S	R25-26E	24;19
102	RED BULL - 439	AMC432144	2015-3045	T5S	R25-26E	24;19
103	RED BULL - 440	AMC432145	2015-3046	T5S	R25-26E	24;19
104	RED BULL - 441	AMC432146	2015-3047	T5S	R25-26E	24;19
105	RED BULL - 447	AMC432152	2015-3053	T5S	R25E	24
106	RED BULL - 448	AMC432153	2015-3054	T5S	R25E	24
107	RED BULL - 449	AMC432154	2015-3055	T5S	R25E	24
108	RED BULL - 450	AMC432155	2015-3056	T5S	R25E	24
109	RED BULL - 456	AMC432161	2015-3062	T5S	R25E	24
110	RED BULL - 457	AMC432162	2015-3063	T5S	R25E	24
111	RED BULL - 458	AMC432163	2015-3064	T5S	R25E	24
112	RED BULL - 459	AMC432164	2015-3065	T5S	R25E	24
113	RED BULL - 465	AMC432170	2015-3071	T5S	R25E	23/24
114	RED BULL - 466	AMC432171	2015-3072	T5S	R25E	23/24
115	RED BULL - 467	AMC432172	2015-3073	T5S	R25E	23/24
116	RED BULL - 468	AMC432173	2015-3074	T5S	R25E	24

RECEIVED
 BLM AZ STATE OFFICE
 2017 SEP - 1 A 8:16
 PHOENIX, ARIZONA

United States Department of the Interior
Bureau of Land Management
 DIV OF LANDS, MINRLS & ENERGY
 ONE N CENTRAL AVE
 PHOENIX, AZ 85004 -4427
 Phone: 602-417-9200

Receipt

No: 3971278

Transaction #: 4081209	
Date of Transaction: 09/05/2017	
CUSTOMER:	
SOUTHWEST EXPLORATION GROUP LLC 580 S PROSPECTORS RD APACHE JUNCTION, AZ 85119-8828 US	

LINE #	QTY	DESCRIPTION	REMARKS	UNIT PRICE	TOTAL
1	1.00	LOCATABLE MINERALS / MINING CLAIMS- NOT NEW-UNADJUD, ONE AUTH NO. ONLY / MINING CLAIM MONEY RECEIVED CASES: AMC359924/\$17980.00	MAINT 2018/116	- n/a -	17980.00
TOTAL:					\$17,980.00

PAYMENT INFORMATION					
1	AMOUNT:	11687.00	POSTMARKED:	08/30/2017	
	TYPE:	CHECK	RECEIVED:	09/01/2017	
	CHECK NO:	1163			
	NAME:	SOUTHWEST EXPLORATION GROUP LLC 580 S PROSPECTORS RD APACHE JUNCTION AZ 85119-8828 US			
2	AMOUNT:	6293.00	POSTMARKED:	08/30/2017	
	TYPE:	CHECK	RECEIVED:	09/01/2017	
	CHECK NO:	13076			
	NAME:	GODBE DRILLING LLC, 62802 OHLM RD MONTROSE CO 81403 US			

REMARKS

This receipt was generated by the automated BLM Collections and Billing System and is a paper representation of a portion of the official electronic record contained therein.

359924

432933

304985

Southwest Exploration Group LLC
580 S. Prospectors Road
Apache Junction, AZ 85119

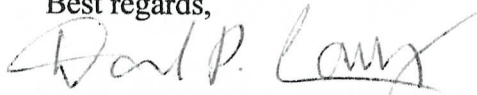
August 26, 2016

Arizona State Office
Bureau of Land Management
One N Central Ave, Suite 800
Phoenix AZ 85004-4427

Dear Arizona State Office Personnel,

Enclosed are checks totaling \$10,850.00 for maintenance fees for 70 unpatented mining claims listed on Exhibit A.

Best regards,



Daniel P. Laux
Member
Southwest Exploration Group LLC

phone 480-200-3516

RECEIVED
BLM AZ STATE OFFICE
2016 AUG 29 P 3:46
PHOENIX, ARIZONA

AUG 30 2016
BY: P. Ann

Exhibit A - Coyote Springs Claim Listing

Southwest Exploration Group LLC

08/26/16

	Name	AMC#	Graham Co. Info	TWP	RNG	SEC
1	CS-1	AMC359924	2004-00903	5S	26E	20
2	CS-2	AMC359925	2004-00904	5S	26E	20
3	CS-3	AMC359926	2004-00905	5S	26E	20
4	CS-4	AMC359927	2004-00906	5S	26E	20
5	CS-5	AMC359928	2004-00907	5S	26E	20
6	CS-6	AMC359929	2004-00908	5S	26E	20
7	CS-7	AMC359930	2004-00909	5S	26E	20
8	CS-8	AMC359931	2004-00910	5S	26E	20
9	CS-9	AMC359932	2004-00911	5S	26E	17
10	CS-10	AMC359933	2004-00912	5S	26E	17
11	CS-11	AMC359934	2004-00913	5S	26E	17
12	CS-12	AMC359935	2004-00914	5S	26E	17
13	CS-13	AMC359936	2004-00915	5S	26E	17
14	CS-14	AMC359937	2004-00916	5S	26E	17
15	CS-27	AMC359950	2004-00929	5S	26E	19/20
16	CS-28	AMC359951	2004-00930	5S	26E	20
17	CS-29	AMC359952	2004-00931	5S	26E	19/20
18	CS-30	AMC359953	2004-00932	5S	26E	20
19	CS-31	AMC359954	2004-00933	5S	26E	19/20
20	CS-32	AMC359955	2004-00934	5S	26E	20
21	CS-33	AMC359956	2004-00935	5S	26E	19/20
22	CS-34	AMC359957	2004-00936	5S	26E	20
23	CS-35	AMC359958	2004-00937	5S	26E	17/18
24	CS-36	AMC359959	2004-00938	5S	26E	17
25	CS-37	AMC359960	2004-00939	5S	26E	17/18
26	CS-38	AMC359961	2004-00940	5S	26E	17
27	CS-39	AMC359962	2004-00941	5S	26E	17/18
28	CS-40	AMC359963	2004-00942	5S	26E	17
29	CS-41	AMC432933	2015-04201	5S	26E	17/18
30	CS-42	AMC432934	2015-04202	5S	26E	17
31	CS-43	AMC432935	2015-04203	5S	26E	17/18
32	CS-44	AMC432936	2015-04204	5S	26E	17
33	CS-45	AMC432937	2015-04205	5S	26E	17/18
34	CS-46	AMC432938	2015-04206	5S	26E	17
35	CS-47	AMC432939	2015-04207	5S	26E	17/18
36	CS-48	AMC432940	2015-04208	5S	26E	17
37	CS-49	AMC432941	2015-04209	5S	26E	17/18
38	CS-50	AMC432942	2015-04210	5S	26E	17
39	CS-51	AMC432943	2015-04211	5S	26E	17/18
40	CS-52	AMC432944	2015-04212	5S	26E	17
41	CS-53	AMC359976	2004-00955	5S	26E	21

RECEIVED
 DENIX ARIZONA
 29/17/18
 3:46

Exhibit A - Coyote Springs Claim Listing							
Southwest Exploration Group LLC							
08/26/16							
	Name	AMC#	Graham Co. Info	TWP	RNG	SEC	
42	CS-54	AMC359977	2004-00956	5S	26E	21	
43	CS-55	AMC359978	2004-00957	5S	26E	21	
44	CS-56	AMC364985	2005-02173	5S	26E	19	
45	CS-57	AMC364986	2005-02174	5S	26E	19	
46	CS-58	AMC364987	2005-02175	5S	26E	19	
47	CS-59	AMC364988	2005-02176	5S	26E	19	
48	CS-60	AMC364989	2005-02177	5S	26E	19	
49	CS-61	AMC364990	2005-02178	5S	26E	19	
50	CS-62	AMC364991	2005-02179	5S	26E	19	
51	CS-63	AMC364992	2005-02180	5S	26E	19	
52	CS-64	AMC364993	2005-02181	5S	26E	19	
53	CS-65	AMC364994	2005-02182	5S	26E	18	
54	CS-66	AMC364995	2005-02183	5S	26E	18	
55	CS-67	AMC364996	2005-02184	5S	26E	18	
56	CS-68	AMC364997	2005-02185	5S	26E	18	
57	CS-69	AMC364998	2005-02186	5S	26E	18	
58	CS-82	AMC365011	2005-02199	5S	26E	19	
59	CS-83	AMC365012	2005-02200	5S	26E	19	
60	CS-84	AMC365013	2005-02201	5S	26E	19	
61	CS-85	AMC365014	2005-02202	5S	26E	19	
62	CS-86	AMC365015	2005-02203	5S	26E	18	
63	CS-87	AMC365016	2005-02204	5S	26E	18	
64	CS-88	AMC365017	2005-02205	5S	26E	18	
65	CS-95	AMC365024	2005-02213	5S	26E	19	
66	CS-96	AMC365025	2005-02214	5S	26E	19	
67	CS-97	AMC365026	2005-02215	5S	26E	19	
68	CS-98	AMC365027	2005-02216	5S	26E	19/30	
69	CS-99	AMC365028	2005-02217	5S	26E	19/30	
70	CS-100	AMC365029	2005-02218	5S	26E	19/30	

RECEIVED
 BLM AZ STATE OFFICE
 2016 AUG 29 P 3:46
 PHOENIX, ARIZONA

**DEPARTMENT OF THE INTERIOR
BUREAU OF LAND MANAGEMENT
MINING CLAIMS
(MASS) Serial Register Page**

RunDate/Time: 08/29/16 04:39 PM

01 05-10-1872;017STAT0091;30USC26,28,34
Case Type 384101: LODE CLAIM
Commodity:
Claim Name: CS 1
Case Disposition: ACTIVE
Required Maintenance Fee: \$155.00

Total Acres
20.660

Serial Number
AMC359924
Lead File Number
AMC359924

<u>Name & Address</u>			<u>Int Rel</u>
SOUTHWEST EXPLORATION GROUP	7935 S JOPLIN AVE	TULSA, OK 74136-9120	CLAIMANT

<u>County/State</u>	<u>District</u>
GRAHAM County, AZ	GILA DO

<u>Mer Twp</u>	<u>Rng</u>	<u>Sec</u>	<u>Subdivision</u>
14	0050S	0260E	020 NE.NW

<u>Act Date</u>	<u>Code</u>	<u>Action Text</u>	<u>Action Remarks</u>	<u>Receipt Number</u>
01/01/2004	403	LOCATION DATE		
02/12/2004	395	RECORDATION NOTICE RECD	\$25.00;1	823541
08/28/2015	782	MAINTENANCE FEE PAYMENT	2016;\$155	3381601
09/02/2014	782	MAINTENANCE FEE PAYMENT	2015;\$155	3121892
08/26/2013	682	MAINTENANCE FEE/\$140	2014;\$140	2864526
08/28/2012	682	MAINTENANCE FEE/\$140	2013;\$140	2643666
08/16/2011	682	MAINTENANCE FEE/\$140	2012	2406014
08/27/2010	682	MAINTENANCE FEE/\$140	2011	2202776
08/28/2009	682	MAINTENANCE FEE/\$140	2010	1990389
08/21/2008	582	MAINTENANCE FEE/\$125	2009	1767343
08/22/2007	582	MAINTENANCE FEE/\$125	2008	1550920
08/24/2006	582	MAINTENANCE FEE/\$125	2007	1342346
08/16/2005	582	MAINTENANCE FEE/\$125	2006	1132102
08/24/2004	582	MAINTENANCE FEE/\$125	2005	938611
02/12/2004	484	LOCATION YEAR / MAINTENAN	2004	823541
04/21/2011	396	TRF OF INTEREST FILED	NORD RESOURCES CORP	2330981
07/20/2010	669	LAND STATUS CHECKED		
02/12/2004	501	ACCT ADV IN LEAD FILE	AMC359924;	

<u>Line Nr</u>	<u>Remarks</u>
----------------	----------------

United States Department of the Interior
Bureau of Land Management
 DIV OF LANDS, MINRLS & ENERGY
 ONE N CENTRAL AVE
 PHOENIX, AZ 85004 -4427
 Phone: 602-417-9200

Receipt

No: 3645746

Transaction #: 3749722	
Date of Transaction: 08/29/2016	
CUSTOMER:	
SOUTHWEST EXPLORATION GROUP LLC 580 S PROSPECTORS RD APACHE JUNCTION, AZ 85119-8828 US	

LINE #	QTY	DESCRIPTION	REMARKS	UNIT PRICE	TOTAL
1	1.00	LOCATABLE MINERALS / MINING CLAIMS- NOT NEW-UNADJUD, ONE AUTH NO. ONLY / MINING CLAIM MONEY RECEIVED CASES: AMC359924/\$10850.00	2017 MAINT/70	- n/a -	10850.00
TOTAL:					\$10,850.00

PAYMENT INFORMATION			
1	AMOUNT:	7052.50	POSTMARKED: N/A
	TYPE:	CHECK	RECEIVED: 08/29/2016
	CHECK NO:	1157	
	NAME:	SOUTHWEST EXPLORATION GROUP LLC 580 S PROSPECTORS RD APACHE JUNCTION AZ 85119-8828 US	
2	AMOUNT:	3797.50	POSTMARKED: N/A
	TYPE:	CHECK	RECEIVED: 08/29/2016
	CHECK NO:	12651	
	NAME:	GODBE DRILLING LLC 62802 OHLM ROAD MONTROSE CO 81403-7811 US	

REMARKS

This receipt was generated by the automated BLM Collections and Billing System and is a paper representation of a portion of the official electronic record contained therein.

359924

432933

364985

430839

Southwest Exploration Group LLC
580 S. Prospectors Road
Apache Junction, AZ 85119

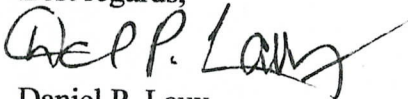
August 26, 2015

Arizona State Office
Bureau of Land Management
One N Central Ave, Suite 800
Phoenix AZ 85004-4427

Dear Arizona State Office Personnel,

Enclosed are checks totaling \$13,640.00 for maintenance fees for 88 unpatented mining claims listed on Exhibit A.

Best regards,



Daniel P. Laux
Member
Southwest Exploration Group LLC

RECEIPT # 3581601

BLM RECEIVED
PHOENIX, ARIZONA
2015 AUG 28 P 2:58



Exhibit A - Coyote Springs Claim Listing

Southwest Exploration Group LLC

08/25/15

	Name	AMC#	Graham Co. Info	TWP	RNG	SEC
1	CS-1	AMC359924	2004-00903	5S	26E	20
2	CS-2	AMC359925	2004-00904	5S	26E	20
3	CS-3	AMC359926	2004-00905	5S	26E	20
4	CS-4	AMC359927	2004-00906	5S	26E	20
5	CS-5	AMC359928	2004-00907	5S	26E	20
6	CS-6	AMC359929	2004-00908	5S	26E	20
7	CS-7	AMC359930	2004-00909	5S	26E	20
8	CS-8	AMC359931	2004-00910	5S	26E	20
9	CS-9	AMC359932	2004-00911	5S	26E	17
10	CS-10	AMC359933	2004-00912	5S	26E	17
11	CS-11	AMC359934	2004-00913	5S	26E	17
12	CS-12	AMC359935	2004-00914	5S	26E	17
13	CS-13	AMC359936	2004-00915	5S	26E	17
14	CS-14	AMC359937	2004-00916	5S	26E	17
15	CS-27	AMC359950	2004-00929	5S	26E	19/20
16	CS-28	AMC359951	2004-00930	5S	26E	20
17	CS-29	AMC359952	2004-00931	5S	26E	19/20
18	CS-30	AMC359953	2004-00932	5S	26E	20
19	CS-31	AMC359954	2004-00933	5S	26E	19/20
20	CS-32	AMC359955	2004-00934	5S	26E	20
21	CS-33	AMC359956	2004-00935	5S	26E	19/20
22	CS-34	AMC359957	2004-00936	5S	26E	20
23	CS-35	AMC359958	2004-00937	5S	26E	17/18
24	CS-36	AMC359959	2004-00938	5S	26E	17
25	CS-37	AMC359960	2004-00939	5S	26E	17/18
26	CS-38	AMC359961	2004-00940	5S	26E	17
27	CS-39	AMC359962	2004-00941	5S	26E	17/18
28	CS-40	AMC359963	2004-00942	5S	26E	17
29	CS-41	AMC432933	2015-04201	5S	26E	17/18
30	CS-42	AMC432934	2015-04202	5S	26E	17
31	CS-43	AMC432935	2015-04203	5S	26E	17/18
32	CS-44	AMC432936	2015-04204	5S	26E	17
33	CS-45	AMC432937	2015-04205	5S	26E	17/18
34	CS-46	AMC432938	2015-04206	5S	26E	17
35	CS-47	AMC432939	2015-04207	5S	26E	17/18
36	CS-48	AMC432940	2015-04208	5S	26E	17
37	CS-49	AMC432941	2015-04209	5S	26E	17/18
38	CS-50	AMC432942	2015-04210	5S	26E	17
39	CS-51	AMC432943	2015-04211	5S	26E	17/18
40	CS-52	AMC432944	2015-04212	5S	26E	17
41	CS-53	AMC359976	2004-00955	5S	26E	21

PHOENIX, ARIZONA
 RECEIVED

Exhibit A - Coyote Springs Claim Listing**Southwest Exploration Group LLC****08/25/15**

	Name	AMC#	Graham Co. Info	TWP	RNG	SEC
42	CS-54	AMC359977	2004-00956	5S	26E	21
43	CS-55	AMC359978	2004-00957	5S	26E	21
44	CS-56	AMC364985	2005-02173	5S	26E	19
45	CS-57	AMC364986	2005-02174	5S	26E	19
46	CS-58	AMC364987	2005-02175	5S	26E	19
47	CS-59	AMC364988	2005-02176	5S	26E	19
48	CS-60	AMC364989	2005-02177	5S	26E	19
49	CS-61	AMC364990	2005-02178	5S	26E	19
50	CS-62	AMC364991	2005-02179	5S	26E	19
51	CS-63	AMC364992	2005-02180	5S	26E	19
52	CS-64	AMC364993	2005-02181	5S	26E	19
53	CS-65	AMC364994	2005-02182	5S	26E	18
54	CS-66	AMC364995	2005-02183	5S	26E	18
55	CS-67	AMC364996	2005-02184	5S	26E	18
56	CS-68	AMC364997	2005-02185	5S	26E	18
57	CS-69	AMC364998	2005-02186	5S	26E	18
58	CS-82	AMC365011	2005-02199	5S	26E	19
59	CS-83	AMC365012	2005-02200	5S	26E	19
60	CS-84	AMC365013	2005-02201	5S	26E	19
61	CS-85	AMC365014	2005-02202	5S	26E	19
62	CS-86	AMC365015	2005-02203	5S	26E	18
63	CS-87	AMC365016	2005-02204	5S	26E	18
64	CS-88	AMC365017	2005-02205	5S	26E	18
65	CS-95	AMC365024	2005-02213	5S	26E	19
66	CS-96	AMC365025	2005-02214	5S	26E	19
67	CS-97	AMC365026	2005-02215	5S	26E	19
68	CS-98	AMC365027	2005-02216	5S	26E	19/30
69	CS-99	AMC365028	2005-02217	5S	26E	19/30
70	CS-100	AMC365029	2005-02218	5S	26E	19/30
71	CS-103	AMC430839	2015-01534	5S	25E	13
72	CS-104	AMC430840	2015-01535	5S	25E	13
73	CS-105	AMC430841	2015-01536	5S	25E	13
74	CS-106	AMC430842	2015-01537	5S	25E	13
75	CS-107	AMC430843	2015-01538	5S	25E	13
76	CS-108	AMC430844	2015-01539	5S	25E	13
77	CS-109	AMC430845	2015-01540	5S	25E	13
78	CS-110	AMC430846	2015-01541	5S	25E	13
79	CS-111	AMC430847	2015-01542	5S	25E	13
80	CS-112	AMC430848	2015-01543	5S	25E	13
81	CS-113	AMC430849	2015-01544	5S	25E	13
82	CS-114	AMC430850	2015-01545	5S	25E	13

PHOENIX, ARIZONA

RECEIVED

Exhibit A - Coyote Springs Claim Listing							
Southwest Exploration Group LLC							
08/25/15							
	Name	AMC#	Graham Co. Info	TWP	RNG	SEC	
83	CS-115	AMC430851	2015-01546	5S	25E	13	
84	CS-116	AMC430852	2015-01547	5S	25E	13	
85	CS-117	AMC430853	2015-01548	5S	25E	13	
86	CS-118	AMC430854	2015-01549	5S	25E	13	
87	CS-119	AMC430855	2015-01550	5S	25E	13	
88	CS-120	AMC430856	2015-01551	5S	25E	13	

RECEIVED
 2015 AUG 28 P 2:58
 PHOENIX, ARIZONA

PRIORITY®
★ MAIL ★

FLAT RATE ENVELOPE
ONE RATE ★ ANY WEIGHT*

APPLY PRIORITY MAIL POSTAGE HERE



1021



85004

U.S. POSTAGE
PAID
APACHE JUNCTION, AZ
85120
AUG 27, 15
AMOUNT
\$5.75
R2304M111467-04

RECEIVED
BLM AZ STATE OFFICE

2015 AUG 28 P 2:58

PHOENIX, ARIZONA

Expected Delivery Day: 08/28/2015

USPS TRACKING NUMBER



* For international shipments, the maximum weight is 4 lbs.

SOUTH BRANCH RESOURCES LLC

580 SOUTH PROSPECTORS ROAD
APACHE JUNCTION, AZ 85119

Bureau of Land Management
Arizona State Office
One N Central Ave, Suite 800
Phoenix AZ 85004

United States Department of the Interior
Bureau of Land Management
 LANDS/RECREATION & PLANNING
 ONE N CENTRAL AVE
 PHOENIX, AZ 85004 -2203
 Phone: 602-417-9200

Receipt

No: 3381601

Transaction #: 3479895	
Date of Transaction: 08/31/2015	
CUSTOMER:	
SOUTHWEST EXPLORATION GROUP LLC 580 S PROSPECTORS RD APACHE JUNCTION, AZ 85119-8828 US	

LINE #	QTY	DESCRIPTION	REMARKS	UNIT PRICE	TOTAL
1	1.00	LOCATABLE MINERALS / MINING CLAIMS-NOT NEW-UNADJUD, ONE AUTH NO. ONLY / MINING CLAIM MONEY RECEIVED CASES: AMC359924/\$13640.00	MAINT FEE PYMNT - 88 2016	- n/a -	13640.00
TOTAL:					\$13,640.00

PAYMENT INFORMATION			
1	AMOUNT:	8866.00	POSTMARKED: 08/27/2015
	TYPE:	CHECK	RECEIVED: 08/28/2015
	CHECK NO:	1153	
	NAME:	SOUTHWEST EXPLORATION GROUP LLC 7834 E CANNON DR SCOTTSDALE AZ 85258 US	
2	AMOUNT:	4774.00	POSTMARKED: 08/27/2015
	TYPE:	CHECK	RECEIVED: 08/28/2015
	CHECK NO:	12329	
	NAME:	GODBE DRILLING LLC 62802 OHLM RD MONTROSE CO 81403 US	

REMARKS

This receipt was generated by the automated BLM Collections and Billing System and is a paper representation of a portion of the official electronic record contained therein.

359924
364985

Southwest Exploration Group LLC
580 S. Prospectors Road
Apache Junction, AZ 85119


August 29, 2014

Arizona State Office
Bureau of Land Management
One N Central Ave, Suite 800
Phoenix AZ 85004-4427

Dear Arizona State Office Personnel,

Enclosed are checks totaling \$8,990.00 for maintenance fees for 58 unpatented mining claims listed on Exhibit A.

Best regards,



Daniel P. Laux
Member
Southwest Exploration Group LLC

RECEIVED
BLM AZ STATE OFFICE
2014 SEP -2 P 3:16
PHOENIX, ARIZONA

NO. OF CLAIMS 58
AMOUNT 8990.00
RECEIPT NO. 3121892
INIT. DLA

** BLM-ASO**

ENTERED
SEP 10 2014
BY: Ram

Exhibit A							
Southwest Exploration Group LLC							
	Name	AMC#	Graham Co. Info	TWP	RNG	SEC	
	CS-1	AMC359924	2004-00903	5S	26E	20	
	CS-2	AMC359925	2004-00904	5S	26E	20	
	CS-3	AMC359926	2004-00905	5S	26E	20	
	CS-4	AMC359927	2004-00906	5S	26E	20	
	CS-5	AMC359928	2004-00907	5S	26E	20	
	CS-6	AMC359929	2004-00908	5S	26E	20	
	CS-7	AMC359930	2004-00909	5S	26E	20	
	CS-8	AMC359931	2004-00910	5S	26E	20	
	CS-9	AMC359932	2004-00911	5S	26E	17	
	CS-10	AMC359933	2004-00912	5S	26E	17	
	CS-11	AMC359934	2004-00913	5S	26E	17	
	CS-12	AMC359935	2004-00914	5S	26E	17	
	CS-13	AMC359936	2004-00915	5S	26E	17	
	CS-14	AMC359937	2004-00916	5S	26E	17	
	CS-27	AMC359950	2004-00929	5S	26E	19/20	
	CS-28	AMC359951	2004-00930	5S	26E	20	
	CS-29	AMC359952	2004-00931	5S	26E	19/20	
	CS-30	AMC359953	2004-00932	5S	26E	20	
	CS-31	AMC359954	2004-00933	5S	26E	19/20	
	CS-32	AMC359955	2004-00934	5S	26E	20	
	CS-33	AMC359956	2004-00935	5S	26E	19/20	
	CS-34	AMC359957	2004-00936	5S	26E	20	
	CS-35	AMC359958	2004-00937	5S	26E	17/18	
	CS-36	AMC359959	2004-00938	5S	26E	17	
	CS-37	AMC359960	2004-00939	5S	26E	17/18	
	CS-38	AMC359961	2004-00940	5S	26E	17	
	CS-39	AMC359962	2004-00941	5S	26E	17/18	
	CS-40	AMC359963	2004-00942	5S	26E	17	
	CS-53	AMC359976	2004-00955	5S	26E	21	
	CS-54	AMC359977	2004-00956	5S	26E	21	
	CS-55	AMC359978	2004-00957	5S	26E	21	
	CS-56	AMC364985	2005-02173	5S	26E	19	
	CS-57	AMC364986	2005-02174	5S	26E	19	
	CS-58	AMC364987	2005-02175	5S	26E	19	
	CS-59	AMC364988	2005-02176	5S	26E	19	
	CS-60	AMC364989	2005-02177	5S	26E	19	
	CS-61	AMC364990	2005-02178	5S	26E	19	
	CS-62	AMC364991	2005-02179	5S	26E	19	
	CS-63	AMC364992	2005-02180	5S	26E	19	
	CS-64	AMC364993	2005-02181	5S	26E	19	
	CS-65	AMC364994	2005-02182	5S	26E	18	
	CS-66	AMC364995	2005-02183	5S	26E	18	

PHOENIX, ARIZONA
 21 SEP - 2 P 3:16

RECEIVED
 BLM AZ STATE OFFICE

Exhibit A							
Southwest Exploration Group LLC							
		Name	AMC#	Graham Co. Info	TWP	RNG	SEC
		CS-67	AMC364996	2005-02184	5S	26E	18
		CS-68	AMC364997	2005-02185	5S	26E	18
		CS-69	AMC364998	2005-02186	5S	26E	18
		CS-82	AMC365011	2005-02199	5S	26E	19
		CS-83	AMC365012	2005-02200	5S	26E	19
		CS-84	AMC365013	2005-02201	5S	26E	19
		CS-85	AMC365014	2005-02202	5S	26E	19
		CS-86	AMC365015	2005-02203	5S	26E	18
		CS-87	AMC365016	2005-02204	5S	26E	18
		CS-88	AMC365017	2005-02205	5S	26E	18
		CS-95	AMC365024	2005-02213	5S	26E	19
		CS-96	AMC365025	2005-02214	5S	26E	19
		CS-97	AMC365026	2005-02215	5S	26E	19
		CS-98	AMC365027	2005-02216	5S	26E	19/30
		CS-99	AMC365028	2005-02217	5S	26E	19/30
		CS-100	AMC365029	2005-02218	5S	26E	19/30

RECEIVED
BLM AZ STATE OFFICE
2014 SEP -2 P 3:16
PHOENIX, ARIZONA

SOUTH BRANCH RESOURCES LLC

580 SOUTH PROSPECTORS ROAD
APACHE JUNCTION, AZ 85119


RECEIVED
AZ STATE OFFICE

2014 SEP -2 P 3:16

PHOENIX, ARIZONA

Arizona State Office
Bureau of Land Management
One N Central Ave, Suite 800
Phoenix AZ 85004-4427

CERTIFIED MAIL™




7012 0470 0001 6673 6590



UNITED STATES
POSTAL SERVICE

1022



85004

U.S. POSTAGE
PAID
APACHE JUNCTION, AZ
85120
AUG 30, 2014
AMOUNT

\$6.49

00022588-04

85004442700



PLACE STICKER AT TOP OF ENVELOPE TO THE RIGHT OF THE RETURN ADDRESS. FOLD AT DOTTED LINE


CERTIFIED MAIL™

SOUTH BRANCH RESOURCES LLC

580 SOUTH PROSPECTORS ROAD
APACHE JUNCTION, AZ 85119



7012 0470 0001 6673 6590



1022

85004

U.S. POSTAGE
PAID
APACHE JUNCTION, AZ
85120
AUG 30, 14
AMOUNT

\$6.49

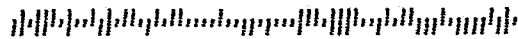
00022588-04

RECEIVED
AZ STATE OFFICE


2014 SEP -2 P 3 16

PHOENIX, ARIZONA
Arizona State Office
Bureau of Land Management
One N Central Ave, Suite 800
Phoenix AZ 85004-4427

85004442700



United States Department of the Interior
Bureau of Land Management
 LANDS/RECREATION & PLANNING
 ONE N CENTRAL AVE
 PHOENIX, AZ 85004 -2203
 Phone: 602-417-9200



No: 3121892

Transaction #: 3213755	
Date of Transaction: 09/03/2014	
CUSTOMER:	
SOUTHWEST EXPLORATION GROUP LLC 580 S PROSPECTORS RD APACHE JUNCTION, AZ 85119-8828 US	

LINE #	QTY	DESCRIPTION	REMARKS	UNIT PRICE	TOTAL
1	1.00	LOCATABLE MINERALS / MINING CLAIMS-NOT NEW-UNADJUD, ONE AUTH NO. ONLY / MINING CLAIM MONEY RECEIVED CASES: AMC359924/\$8990.00	MAINT FEE PYMNT (58) 2015	- n/a -	8990.00
TOTAL:					\$8,990.00

PAYMENT INFORMATION					
1	AMOUNT:	5843.50	POSTMARKED:	08/30/2014	
	TYPE:	CHECK	RECEIVED:	09/02/2014	
	CHECK NO:	1145			
	NAME:	SOUTHWEST EXPLORATION GROUP LLC 7834 E CANNON DR SCOTTSDALE AZ 85258 US			
2	AMOUNT:	3146.50	POSTMARKED:	08/30/2014	
	TYPE:	CHECK	RECEIVED:	09/02/2014	
	CHECK NO:	11912			
	NAME:	GODBE DRILLING LLC 62802 OHLM RD MONTROSE CO 81403 US			

REMARKS

This receipt was generated by the automated BLM Collections and Billing System and is a paper representation of a portion of the official electronic record contained therein.

AMC ~~364984~~
AMC 359924

~~364985~~
364985

Southwest Exploration Group LLC
580 S. Prospectors Road
Apache Junction, AZ 85119


August 26, 2013

Arizona State Office
Bureau of Land Management
One N Central Ave, Suite 800
Phoenix AZ 85004-4427

Dear Arizona State Office Personnel,

Enclosed is a check for \$8,120.00 for maintenance fees for 58 unpatented mining claims listed on Exhibit A.

Best regards,



Daniel P. Laux
Member
Southwest Exploration Group LLC

RECEIVED
BLM AZ STATE OFFICE
2013 AUG 26 A 11:41
PHOENIX, ARIZONA

ENTERED
SEP 03 2013
BY: _____

3864526

58
me

Exhibit A
Southwest Exploration Group LLC

	Name	AMC#	Graham Co. Info	TWP	RNG	SEC
	CS-1	AMC359924	2004-00903	5S	26E	20
	CS-2	AMC359925	2004-00904	5S	26E	20
	CS-3	AMC359926	2004-00905	5S	26E	20
	CS-4	AMC359927	2004-00906	5S	26E	20
	CS-5	AMC359928	2004-00907	5S	26E	20
	CS-6	AMC359929	2004-00908	5S	26E	20
	CS-7	AMC359930	2004-00909	5S	26E	20
	CS-8	AMC359931	2004-00910	5S	26E	20
	CS-9	AMC359932	2004-00911	5S	26E	17
	CS-10	AMC359933	2004-00912	5S	26E	17
	CS-11	AMC359934	2004-00913	5S	26E	17
	CS-12	AMC359935	2004-00914	5S	26E	17
	CS-13	AMC359936	2004-00915	5S	26E	17
	CS-14	AMC359937	2004-00916	5S	26E	17
	CS-27	AMC359950	2004-00929	5S	26E	19/20
	CS-28	AMC359951	2004-00930	5S	26E	20
	CS-29	AMC359952	2004-00931	5S	26E	19/20
	CS-30	AMC359953	2004-00932	5S	26E	20
	CS-31	AMC359954	2004-00933	5S	26E	19/20
	CS-32	AMC359955	2004-00934	5S	26E	20
	CS-33	AMC359956	2004-00935	5S	26E	19/20
	CS-34	AMC359957	2004-00936	5S	26E	20
	CS-35	AMC359958	2004-00937	5S	26E	17/18
	CS-36	AMC359959	2004-00938	5S	26E	17
	CS-37	AMC359960	2004-00939	5S	26E	17/18
	CS-38	AMC359961	2004-00940	5S	26E	17
	CS-39	AMC359962	2004-00941	5S	26E	17/18
	CS-40	AMC359963	2004-00942	5S	26E	17
	CS-53	AMC359976	2004-00955	5S	26E	21
	CS-54	AMC359977	2004-00956	5S	26E	21
	CS-55	AMC359978	2004-00957	5S	26E	21
	CS-56	AMC364985	2005-02173	5S	26E	19
	CS-57	AMC364986	2005-02174	5S	26E	19
	CS-58	AMC364987	2005-02175	5S	26E	19
	CS-59	AMC364988	2005-02176	5S	26E	19
	CS-60	AMC364989	2005-02177	5S	26E	19
	CS-61	AMC364990	2005-02178	5S	26E	19
	CS-62	AMC364991	2005-02179	5S	26E	19
	CS-63	AMC364992	2005-02180	5S	26E	19
	CS-64	AMC364993	2005-02181	5S	26E	19
	CS-65	AMC364994	2005-02182	5S	26E	18
	CS-66	AMC364995	2005-02183	5S	26E	18

RECEIVED
 PALM BEACH COUNTY
 AUG 26 11:41 AM
 2018

RECEIVED
 PALM BEACH COUNTY
 AUG 26 11:41 AM
 2018

Exhibit A							
Southwest Exploration Group LLC							
	Name	AMC#	Graham Co. Info	TWP	RNG	SEC	
	CS-67	AMC364996	2005-02184	5S	26E	18	
	CS-68	AMC364997	2005-02185	5S	26E	18	
	CS-69	AMC364998	2005-02186	5S	26E	18	
	CS-82	AMC365011	2005-02199	5S	26E	19	
	CS-83	AMC365012	2005-02200	5S	26E	19	
	CS-84	AMC365013	2005-02201	5S	26E	19	
	CS-85	AMC365014	2005-02202	5S	26E	19	
	CS-86	AMC365015	2005-02203	5S	26E	18	
	CS-87	AMC365016	2005-02204	5S	26E	18	
	CS-88	AMC365017	2005-02205	5S	26E	18	
	CS-95	AMC365024	2005-02213	5S	26E	19	
	CS-96	AMC365025	2005-02214	5S	26E	19	
	CS-97	AMC365026	2005-02215	5S	26E	19	
	CS-98	AMC365027	2005-02216	5S	26E	19/30	
	CS-99	AMC365028	2005-02217	5S	26E	19/30	
	CS-100	AMC365029	2005-02218	5S	26E	19/30	

PHOENIX, ARIZONA

2013 AUG 26 A 11: 41

RECEIVED
BLM AZ STATE OFFICE

United States Department of the Interior

Bureau of Land Management

LANDS/RECREATION & PLANNING

ONE N CENTRAL AVE

PHOENIX, AZ 85004 -2203

Phone: 602-417-9200

Receipt

No:

2864526

Transaction #: 2950430	
Date of Transaction: 08/26/2013	
CUSTOMER:	
SOUTHWEST EXPLORATION GROUP LLC 580 S PROSPECTORS RD APACHE JUNCTION, AZ 85119-8828 US	

LINE #	QTY	DESCRIPTION	REMARKS	UNIT PRICE	TOTAL
1	1.00	LOCATABLE MINERALS / MINING CLAIMS-NOT NEW-UNADJUD, ONE AUTH NO. ONLY / MINING CLAIM MONEY RECEIVED CASES: AMC359924/\$8120.00	MAINT 2014/58	- n/a -	8120.00
TOTAL:					\$8,120.00

PAYMENT INFORMATION					
1	AMOUNT:	8120.00	POSTMARKED:	N/A	
	TYPE:	CHECK	RECEIVED:	08/26/2013	
	CHECK NO:	1136			
	NAME:	SOUTHWEST EXPLORATION GROUP LLC 580 S PROSPECTORS RD APACHE JUNCTION AZ 85119-8828 US			

REMARKS

This receipt was generated by the automated BLM Collections and Billing System and is a paper representation of a portion of the official electronic record contained therein.

Amc 359322
 359924
 361791
 364985

Maintenance Fee Payment

Southwest Exploration Group LLC
 580 South Prospectors Road
 Apache Junction, AZ 85119
 Contact: Daniel P. Laux
 480-200-3516
 dan@southbranchresources.com

BLM Date Stamp
 RECEIVED
 CENTRAL STATE OFFICE
 2012 AUG 28 P 3:12
 PHOENIX, ARIZONA

Line#	Name	AMC#	Graham Co. Info	TWP	RNG	SEC
1	MW-8	AMC359329	2004-00157	3S	23E	25
2	MW-9	AMC359330	2004-00158	3S	23E	25
3	MW-10	AMC359331	2004-00159	3S	23E	25
4	MW-11	AMC359332	2004-00160	3S	23E	25
5	MW-12	AMC359333	2004-00161	3S	23E	25
6	MW-13	AMC359334	2004-00162	3S	23E	25/26
7	MW-14	AMC359335	2004-00163	3S	23E	26
8	MW-66	AMC361792	2004-04595	3S	23E	36
9	MW-67	AMC361793	2004-04596	3S	23E	36
10	MW-68	AMC361794	2004-04597	3S	23E	36
11	MW-69	AMC361795	2004-04598	3S	23E	36
12	MW-70	AMC361796	2004-04599	3S	23E	35/36
13	MW-71	AMC361797	2004-04600	3S	23E	35
14	MW-75	AMC361801	2004-04604	3S	23E	36
15	MW-76	AMC361802	2004-04605	3S	23E	36
16	MW-77	AMC361803	2004-04606	3S	23E	36
17	MW-78	AMC361804	2004-04607	3S	23E	35/36
18	MW-79	AMC361805	2004-04608	3S	23E	35
19	CS-1	AMC359924	2004-00903	5S	26E	20
20	CS-2	AMC359925	2004-00904	5S	26E	20
21	CS-3	AMC359926	2004-00905	5S	26E	20
22	CS-4	AMC359927	2004-00906	5S	26E	20
23	CS-5	AMC359928	2004-00907	5S	26E	20

No. of Claims:	76	x \$140 =	10640.00
Check No:	1130	Init.	DLA
Receipt No:	2-6436666		
For BLM Use Only			

ENTERED IN COMPUTER

RE 9.11.12

Southwest Exploration Group LLC
580 S. Prospectors Road
Apache Junction, AZ 85119

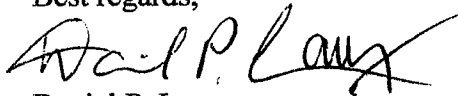
August 27, 2012

Arizona State Office
Bureau of Land Management
One N Central Ave, Suite 800
Phoenix AZ 85004-4427

Dear Arizona State Office Personnel,

Enclosed is a check for \$10,640.00 for maintenance fees for 76 unpatented mining claims listed on the Affidavit and Notice of Intent to Hold Mining Claims.

Best regards,



Daniel P. Laux
Member
Southwest Exploration Group LLC

RECEIVED
BLM/AZ STATE OFFICE
2012 AUG 28 P 3:12
PHOENIX, ARIZONA

**Maintenance Fee Payment
Supplemental Attachment 1**

Southwest Exploration Group LLC


BLM Date Stamp
 RECEIVED
 BLM AZ STATE OFFICE
 2012 AUG 28 P 3:12
 PHOENIX, ARIZONA

Line#	Name	AMC#	Graham Co. Info	TWP	RNG	SEC
24	CS-6	AMC359929	2004-00908	5S	26E	20
25	CS-7	AMC359930	2004-00909	5S	26E	20
26	CS-8	AMC359931	2004-00910	5S	26E	20
27	CS-9	AMC359932	2004-00911	5S	26E	17
28	CS-10	AMC359933	2004-00912	5S	26E	17
29	CS-11	AMC359934	2004-00913	5S	26E	17
30	CS-12	AMC359935	2004-00914	5S	26E	17
31	CS-13	AMC359936	2004-00915	5S	26E	17
32	CS-14	<u>AMC359937</u>	2004-00916	5S	26E	17
33	CS-27	AMC359950	2004-00929	5S	26E	19/20
34	CS-28	AMC359951	2004-00930	5S	26E	20
35	CS-29	AMC359952	2004-00931	5S	26E	19/20
36	CS-30	AMC359953	2004-00932	5S	26E	20
37	CS-31	AMC359954	2004-00933	5S	26E	19/20
38	CS-32	AMC359955	2004-00934	5S	26E	20
39	CS-33	AMC359956	2004-00935	5S	26E	19/20
40	CS-34	AMC359957	2004-00936	5S	26E	20
41	CS-35	AMC359958	2004-00937	5S	26E	17/18
42	CS-36	AMC359959	2004-00938	5S	26E	17
43	CS-37	AMC359960	2004-00939	5S	26E	17/18
44	CS-38	AMC359961	2004-00940	5S	26E	17
45	CS-39	AMC359962	2004-00941	5S	26E	17/18
46	CS-40	<u>AMC359963</u>	2004-00942	5S	26E	17
47	CS-53	AMC359976	2004-00955	5S	26E	21
48	CS-54	AMC359977	2004-00956	5S	26E	21
49	CS-55	AMC359978	2004-00957	5S	26E	21
50	CS-56	AMC364985	2005-02173	5S	26E	19
51	CS-57	AMC364986	2005-02174	5S	26E	19
52	CS-58	AMC364987	2005-02175	5S	26E	19



**Maintenance Fee Payment
Supplemental Attachment 2**

Southwest Exploration Group LLC



Line#	Name	AMC#	Graham Co. Info	TWP	RNG	SEC
53	CS-59	AMC364988	2005-02176	5S	26E	19
54	CS-60	AMC364989	2005-02177	5S	26E	19
55	CS-61	AMC364990	2005-02178	5S	26E	19
56	CS-62	AMC364991	2005-02179	5S	26E	19
57	CS-63	AMC364992	2005-02180	5S	26E	19
58	CS-64	AMC364993	2005-02181	5S	26E	19
59	CS-65	AMC364994	2005-02182	5S	26E	18
60	CS-66	AMC364995	2005-02183	5S	26E	18
61	CS-67	AMC364996	2005-02184	5S	26E	18
62	CS-68	AMC364997	2005-02185	5S	26E	18
63	CS-69	AMC364998	2005-02186	5S	26E	18
64	CS-82	AMC365011	2005-02199	5S	26E	19
65	CS-83	AMC365012	2005-02200	5S	26E	19
66	CS-84	AMC365013	2005-02201	5S	26E	19
67	CS-85	AMC365014	2005-02202	5S	26E	19
68	CS-86	AMC365015	2005-02203	5S	26E	18
69	CS-87	AMC365016	2005-02204	5S	26E	18
70	CS-88	AMC365017	2005-02205	5S	26E	18
71	CS-95	AMC365024	2005-02213	5S	26E	19
72	CS-96	AMC365025	2005-02214	5S	26E	19
73	CS-97	AMC365026	2005-02215	5S	26E	19
74	CS-98	AMC365027	2005-02216	5S	26E	19/30
75	CS-99	AMC365028	2005-02217	5S	26E	19/30
76	CS-100	AMC365029	2005-02218	5S	26E	19/30

**United States Department of the Interior
Bureau of Land Management
LANDS/RECREATION & PLANNING
ONE N CENTRAL AVE
PHOENIX, AZ 85004 -2203
Phone: 602-417-9200**

Receipt

No: 2643666

Transaction #: 2724406		ENTERED INTO COMPUTER
Date of Transaction: 08/29/2012		
CUSTOMER:		
SOUTHWEST EXPLORATION GROUP LLC 580 S PROSPECTORS RD APACHE JUNCTION, AZ 85119-8828 US		

LINE #	QTY	DESCRIPTION	REMARKS	UNIT PRICE	TOTAL
1	1.00	LOCATABLE MINERALS / MINING CLAIMS-NOT NEW-UNADJUD, ONE AUTH NO. ONLY / MINING CLAIM MONEY RECEIVED CASES: AMC359329/\$10640.00	MAINT FEE PYMNT (76) 2013	- n/a -	10640.00
TOTAL:					\$10,640.00

PAYMENT INFORMATION			
1	AMOUNT:	10640.00	POSTMARKED: N/A
	TYPE:	CHECK	RECEIVED: 08/28/2012
	CHECK NO:	1130	
	NAME:	SOUTHWEST EXPLORATION GROUP LLC 580 S PROSPECTORS RD APACHE JUNCTION AZ 85119-8828 US	

REMARKS

This receipt was generated by the automated BLM Collections and Billing System and is a paper representation of a portion of the official electronic record contained therein.

Lead AMC #'s (PB)
 AMC 359322
 361791
 359924
 364985

Amc. 364985
Amc 359924
Amc 359322
Amc 361791

Southwest Exploration Group LLC
580 S. Prospectors Rd
Apache Junction, AZ 85119

August 8, 2011

Arizona State Office
Bureau of Land Management
One N Central Ave, Suite 800
Phoenix AZ 85004-4427

Dear Arizona State Office Personnel,

Enclosed is a check for \$16,520.00 for maintenance fees for 118 unpatented mining claims listed on the Affidavit and Notice of Intent to Hold Mining Claims.

Best regards,



Daniel P. Laux
Member
Southwest Exploration Group LLC

RECEIVED
BLM AZ STATE OFFICE
2011 AUG 16 A 7:53
PHOENIX, ARIZONA

NO. OF CLAIMS 118
AMOUNT 16520.00
RECEIPT NO. 2406014
•INIT. SP
** BLM-ASO **

AUG 24 2011 *cm*

Maintenance Fee Payment

Southwest Exploration Group LLC
 11636 N 119th Street
 Scottsdale, AZ 85259
 Contact: Thornwell Rogers
 480-585-4551
 trogersaz@cox.net


RECEIVED
 BLM AZ STATE OFFICE
 2011 AUG 16 A 7:53
 PHOENIX, ARIZONA
 BLM Date Stamp

Line#	AMC#	Name	Graham Co. Info	TWP	RNG	SEC
1	AMC359329	MW-8	2004-00157	3S	23E	25
2	AMC359330	MW-9	2004-00158	3S	23E	25
3	AMC359331	MW-10	2004-00159	3S	23E	25
4	AMC359332	MW-11	2004-00160	3S	23E	25
5	AMC359333	MW-12	2004-00161	3S	23E	25
6	AMC359334	MW-13	2004-00162	3S	23E	25/26
7	✓ AMC359335	MW-14	2004-00163	3S	23E	26
8	AMC361792	MW-66	2004-04595	3S	23E	36
9	AMC361793	MW-67	2004-04596	3S	23E	36
10	AMC361794	MW-68	2004-04597	3S	23E	36
11	AMC361795	MW-69	2004-04598	3S	23E	36
12	AMC361796	MW-70	2004-04599	3S	23E	35/36
13	✓ AMC361797	MW-71	2004-04600	3S	23E	35
14	AMC361801	MW-75	2004-04604	3S	23E	36
15	AMC361802	MW-76	2004-04605	3S	23E	36
16	AMC361803	MW-77	2004-04606	3S	23E	36
17	AMC361804	MW-78	2004-04607	3S	23E	35/36
18	✓ AMC361805	MW-79	2004-04608	3S	23E	35

No. of Claims:	x \$140 =
Check No:	Init.
Receipt No:	
For BLM Use Only	

Maintenance Fee Payment

Southwest Exploration Group LLC
 11636 N 119th Street
 Scottsdale, AZ 85259
 Contact: Thornwell Rogers
 480-585-4551
trogersaz@cox.net




RECEIVED
 BLM AZ STATE OFFICE

Line#	AMC#	Name	Graham Co. Info	TWP	RNG	SEC
1	359924	CS-1	2004-00903	5S	26E	20
2	359925	CS-2	2004-00904	5S	26E	20
3	359926	CS-3	2004-00905	5S	26E	20
4	359927	CS-4	2004-00906	5S	26E	20
5	359928	CS-5	2004-00907	5S	26E	20
6	359929	CS-6	2004-00908	5S	26E	20
7	359930	CS-7	2004-00909	5S	26E	20
8	359931	CS-8	2004-00910	5S	26E	20
9	359932	CS-9	2004-00911	5S	26E	17
10	359933	CS-10	2004-00912	5S	26E	17
11	359934	CS-11	2004-00913	5S	26E	17
12	359935	CS-12	2004-00914	5S	26E	17
13	359936	CS-13	2004-00915	5S	26E	17
14	359937	CS-14	2004-00916	5S	26E	17
15	359938	CS-15	2004-00917	5S	26E	17
16	359939	CS-16	2004-00918	5S	26E	17
17	359940	CS-17	2004-00919	5S	26E	17
18	359941	CS-18	2004-00920	5S	26E	17
19	359942	CS-19	2004-00921	5S	26E	17
20	359943	CS-20	2004-00922	5S	26E	17
21	359944	CS-21	2004-00923	5S	26E	17
22	359945	CS-22	2004-00924	5S	26E	17
23	359946	CS-23	2004-00925	5S	26E	17

No. of Claims:	x \$140 =
Check No:	Init.
Receipt No:	
For BLM Use Only	

**Maintenance Fee Payment
Supplemental Attachment 1**

Southwest Exploration Group LLC




RECEIVED
BLM AZ STATE OFFICE

Line#	AMC#	Name	Graham Co. Info	TWP	RNG	SEC
24	359947	CS-24	2004-00926	5S	26E	17
25	359948	CS-25	2004-00927	5S	26E	17
26	359949	CS-26	2004-00928	5S	26E	20
27	359950	CS-27	2004-00929	5S	26E	19/20
28	359951	CS-28	2004-00930	5S	26E	20
29	359952	CS-29	2004-00931	5S	26E	19/20
30	359953	CS-30	2004-00932	5S	26E	20
31	359954	CS-31	2004-00933	5S	26E	19/20
32	359955	CS-32	2004-00934	5S	26E	20
33	359956	CS-33	2004-00935	5S	26E	19/20
34	359957	CS-34	2004-00936	5S	26E	20
35	359958	CS-35	2004-00937	5S	26E	17/18
36	359959	CS-36	2004-00938	5S	26E	17
37	359960	CS-37	2004-00939	5S	26E	17/18
38	359961	CS-38	2004-00940	5S	26E	17
39	359962	CS-39	2004-00941	5S	26E	17/18
40	359963	CS-40	2004-00942	5S	26E	17
41	359964	CS-41	2004-00943	5S	26E	17/18
42	359965	CS-42	2004-00944	5S	26E	17
43	359966	CS-43	2004-00945	5S	26E	17/18
44	359967	CS-44	2004-00946	5S	26E	17
45	359968	CS-45	2004-00947	5S	26E	17/18
46	359969	CS-46	2004-00948	5S	26E	17
47	359970	CS-47	2004-00949	5S	26E	17/18
48	359971	CS-48	2004-00950	5S	26E	17
49	359972	CS-49	2004-00951	5S	26E	17/18
50	359973	CS-50	2004-00952	5S	26E	17
51	359974	CS-51	2004-00953	5S	26E	17/18
52	359975	CS-52	2004-00954	5S	26E	17

**Maintenance Fee Payment
Supplemental Attachment 2**

Southwest Exploration Group LLC


BLM Date Stamp



Line#	AMC#	Name	Graham Co. Info	TWP	RNG	SEC
53	359976	CS-53	2004-00955	5S	26E	21
54	359977	CS-54	2004-00956	5S	26E	21
✓ 55	359978	CS-55	2004-00957	5S	26E	21
56	364985	CS-56	2005-02173	5S	26E	19
57	364986	CS-57	2005-02174	5S	26E	19
58	364987	CS-58	2005-02175	5S	26E	19
59	364988	CS-59	2005-02176	5S	26E	19
60	364989	CS-60	2005-02177	5S	26E	19
61	364990	CS-61	2005-02178	5S	26E	19
62	364991	CS-62	2005-02179	5S	26E	19
63	364992	CS-63	2005-02180	5S	26E	19
64	364993	CS-64	2005-02181	5S	26E	19
65	364994	CS-65	2005-02182	5S	26E	18
66	364995	CS-66	2005-02183	5S	26E	18
67	364996	CS-67	2005-02184	5S	26E	18
68	364997	CS-68	2005-02185	5S	26E	18
69	364998	CS-69	2005-02186	5S	26E	18
70	364999	CS-70	2005-02187	5S	26E	18
71	365000	CS-71	2005-02188	5S	26E	18
72	365001	CS-72	2005-02189	5S	26E	18
73	365002	CS-73	2005-02190	5S	26E	18
74	365003	CS-74	2005-02191	5S	26E	18
75	365004	CS-75	2005-02192	5S	26E	18
76	365005	CS-76	2005-02193	5S	26E	18
77	365006	CS-77	2005-02194	5S	26E	18
78	365007	CS-78	2005-02195	5S	26E	18
79	365008	CS-79	2005-02196	5S	26E	18
80	365009	CS-80	2005-02197	5S	26E	18
✓ 81	365010	CS-81	2005-02198	5S	26E	18

**Maintenance Fee Payment
Supplemental Attachment 3**

Southwest Exploration Group LLC



Line#	AMC#	Name	Graham Co. Info	TWP	RNG	SEC
82	365011	CS-82	2005-02199	5S	26E	19
83	365012	CS-83	2005-02200	5S	26E	19
84	365013	CS-84	2005-02201	5S	26E	19
85	365014	CS-85	2005-02202	5S	26E	19
86	365015	CS-86	2005-02203	5S	26E	18
87	365016	CS-87	2005-02204	5S	26E	18
88	365017	CS-88	2005-02205	5S	26E	18
89	365018	CS-89	2005-02206	5S	26E	18
90	365019	CS-90	2005-02208	5S	26E	18
91	365020	CS-91	2005-02209	5S	26E	18
92	365021	CS-92	2005-02210	5S	26E	18
93	365022	CS-93	2005-02211	5S	26E	18
94	365023	CS-94	2005-02212	5S	26E	18
95	365024	CS-95	2005-02213	5S	26E	19
96	365025	CS-96	2005-02214	5S	26E	19
97	365026	CS-97	2005-02215	5S	26E	19
98	365027	CS-98	2005-02216	5S	26E	19/30
99	365028	CS-99	2005-02217	5S	26E	19/30
100	365029	CS-100	2005-02218	5S	26E	19/30

United States Department of the Interior
 Bureau of Land Management
 LANDS/RECREATION & PLANNING
 ONE N CENTRAL AVE
 PHOENIX, AZ 85004 -2203
 Phone: 602-417-9200

Receipt

No: 2406014

Transaction #: 2481281	
Date of Transaction: 08/16/2011	
CUSTOMER:	
SOUTHWEST EXPLORATION GROUP LLC 580 S PROSPECTORS RD APACHE JUNCTION, AZ 85119-8828 US	

LINE #	QTY	DESCRIPTION	REMARKS	UNIT PRICE	TOTAL
1	1.00	LOCATABLE MINERALS / MINING CLAIMS-NOT NEW-UNADJUD, ONE AUTH NO. ONLY / MINING CLAIM MONEY RECEIVED CASES: AMC359329/\$16520.00	MAINT-118	- n/a -	16520.00
TOTAL:					\$16,520.00

PAYMENT INFORMATION					
1	AMOUNT:	16520.00	POSTMARKED:	08/12/2011	
	TYPE:	CHECK	RECEIVED:	08/16/2011	
	CHECK NO:	1118			
	NAME:	SOUTHWEST EXPLORATION GROUP LLC 7834 E. CANNON DR SCOTTSDALE AZ 85258 US			

REMARKS

This receipt was generated by the automated BLM Collections and Billing System and is a paper representation of a portion of the official electronic record contained therein.



files@sendthisfile.com

08/22/2011 11:07 AM

Please respond to
dlpsbr@aol.com

To cynthia.minshall@blm.gov

cc

bcc

Subject SendThisFile File Notification

SendThisFile File Notification

dlpsbr@aol.com has sent you a file that will EXPIRE in 8 DAYS.
Click the following link to retrieve your file:

<https://www.sendthisfile.com/QegNRcsQMICNC4RcUL1Pu061>

BLM-Receipt.pdf

Hi Cindy,

Please let me know if this takes care of the problem.

Thanks, Dan 480-200-3516

If the above link is not clickable, copy and paste the link into a browser to
download your file.


Free Accounts at SendThisFile: Easily send large files to anyone in minutes.
<http://www.SendThisFile.com/e>

Notice: By downloading this file you are agreeing to the Terms of Service
which can be viewed from the www.SendThisFile.com home page.

Copyright 2003-2011 - SendThisFile, Inc.

Southwest Exploration Group LLC
580 S Prospectors Rd
Apache Jct AZ 85119

CERTIFIED MAIL™



7011 1150 0001 9376 7281



1000



85004

U.S. POSTAGE
PAID
GILBERT, AZ
00035229-10
AUG 12 11
AMOUNT
\$5.79

RECEIVED
ARIZONA STATE OFFICE

2011 AUG 15 P 1:30


PHOENIX, ARIZONA

Arizona State Office
Bureau of Land Management
One N Central Ave, Suite 800
Phoenix AZ 85004-4427

AMC 359924
 364985
 359322
 361791

Maintenance Fee Payment

Southwest Exploration Group LLC
 11636 N 119th Street
 Scottsdale, AZ 85259 ✓
 Contact: Thornwell Rogers
 480-585-4551
trogersaz@cox.net




Line#	AMC#	Name	Graham Co. Info	TWP	RNG	SEC
1	359924 ✓	CS-1	2004-00903	5S	26E	20
2	359925 ✓	CS-2	2004-00904	5S	26E	20
3	359926 ✓	CS-3	2004-00905	5S	26E	20
4	359927 ✓	CS-4	2004-00906	5S	26E	20
5	359928 ✓	CS-5	2004-00907	5S	26E	20
6	359929 ✓	CS-6	2004-00908	5S	26E	20
7	359930 ✓	CS-7	2004-00909	5S	26E	20
8	359931 ✓	CS-8	2004-00910	5S	26E	20
9	359932 ✓	CS-9	2004-00911	5S	26E	17
10	359933 ✓	CS-10	2004-00912	5S	26E	17
11	359934 ✓	CS-11	2004-00913	5S	26E	17
12	359935 ✓	CS-12	2004-00914	5S	26E	17
13	359936 ✓	CS-13	2004-00915	5S	26E	17
14	359937 ✓	CS-14	2004-00916	5S	26E	17
15	359938 ✓	CS-15	2004-00917	5S	26E	17
16	359939 ✓	CS-16	2004-00918	5S	26E	17
17	359940 ✓	CS-17	2004-00919	5S	26E	17
18	359941 ✓	CS-18	2004-00920	5S	26E	17
19	359942 ✓	CS-19	2004-00921	5S	26E	17
20	359943 ✓	CS-20	2004-00922	5S	26E	17
21	359944 ✓	CS-21	2004-00923	5S	26E	17
22	359945 ✓	CS-22	2004-00924	5S	26E	17
23	359946 ✓	CS-23	2004-00925	5S	26E	17

No. of Claims:	118	x \$140 =	16520.
Check No:	111	Init.	SC
Receipt No:	2202776		
For BLM Use Only			

23/6c

**Maintenance Fee Payment
Supplemental Attachment 1**

Southwest Exploration Group LLC




Line#	AMC#	Name	Graham Co. Info	TWP	RNG	SEC
24	359947	CS-24	2004-00926	5S	26E	17
25	359948	CS-25	2004-00927	5S	26E	17
26	359949	CS-26	2004-00928	5S	26E	20
27	359950	CS-27	2004-00929	5S	26E	19/20
28	359951	CS-28	2004-00930	5S	26E	20
29	359952	CS-29	2004-00931	5S	26E	19/20
30	359953	CS-30	2004-00932	5S	26E	20
31	359954	CS-31	2004-00933	5S	26E	19/20
32	359955	CS-32	2004-00934	5S	26E	20
33	359956	CS-33	2004-00935	5S	26E	19/20
34	359957	CS-34	2004-00936	5S	26E	20
35	359958	CS-35	2004-00937	5S	26E	17/18
36	359959	CS-36	2004-00938	5S	26E	17
37	359960	CS-37	2004-00939	5S	26E	17/18
38	359961	CS-38	2004-00940	5S	26E	17
39	359962	CS-39	2004-00941	5S	26E	17/18
40	359963	CS-40	2004-00942	5S	26E	17
41	359964	CS-41	2004-00943	5S	26E	17/18
42	359965	CS-42	2004-00944	5S	26E	17
43	359966	CS-43	2004-00945	5S	26E	17/18
44	359967	CS-44	2004-00946	5S	26E	17
45	359968	CS-45	2004-00947	5S	26E	17/18
46	359969	CS-46	2004-00948	5S	26E	17
47	359970	CS-47	2004-00949	5S	26E	17/18
48	359971	CS-48	2004-00950	5S	26E	17
49	359972	CS-49	2004-00951	5S	26E	17/18
50	359973	CS-50	2004-00952	5S	26E	17
51	359974	CS-51	2004-00953	5S	26E	17/18
52	359975	CS-52	2004-00954	5S	26E	17

29/40

**Maintenance Fee Payment
Supplemental Attachment 2**

Southwest Exploration Group LLC




RECEIVED
BLM AZ STATE OFFICE

Line#	AMC#	Name	Graham Co. Info	TWP	RNG	SEC
53	359976	CS-53	2004-00955	5S	26E	21
54	359977	CS-54	2004-00956	5S	26E	21
55	359978	CS-55	2004-00957	5S	26E	21
56	364985	CS-56	2005-02173	5S	26E	19
57	364986	CS-57	2005-02174	5S	26E	19
58	364987	CS-58	2005-02175	5S	26E	19
59	364988	CS-59	2005-02176	5S	26E	19
60	364989	CS-60	2005-02177	5S	26E	19
61	364990	CS-61	2005-02178	5S	26E	19
62	364991	CS-62	2005-02179	5S	26E	19
63	364992	CS-63	2005-02180	5S	26E	19
64	364993	CS-64	2005-02181	5S	26E	19
65	364994	CS-65	2005-02182	5S	26E	18
66	364995	CS-66	2005-02183	5S	26E	18
67	364996	CS-67	2005-02184	5S	26E	18
68	364997	CS-68	2005-02185	5S	26E	18
69	364998	CS-69	2005-02186	5S	26E	18
70	364999	CS-70	2005-02187	5S	26E	18
71	365000	CS-71	2005-02188	5S	26E	18
72	365001	CS-72	2005-02189	5S	26E	18
73	365002	CS-73	2005-02190	5S	26E	18
74	365003	CS-74	2005-02191	5S	26E	18
75	365004	CS-75	2005-02192	5S	26E	18
76	365005	CS-76	2005-02193	5S	26E	18
77	365006	CS-77	2005-02194	5S	26E	18
78	365007	CS-78	2005-02195	5S	26E	18
79	365008	CS-79	2005-02196	5S	26E	18
80	365009	CS-80	2005-02197	5S	26E	18
81	365010	CS-81	2005-02198	5S	26E	18

29/30

**Maintenance Fee Payment
Supplemental Attachment 3**

Southwest Exploration Group LLC



RECEIVED
BLM AZ STATE OFFICE

Line#	AMC#	Name	Graham Co. Info	TWP	RNG	SEC
82	365011	CS-82	2005-02199	5S	26E	19
83	365012	CS-83	2005-02200	5S	26E	19
84	365013	CS-84	2005-02201	5S	26E	19
85	365014	CS-85	2005-02202	5S	26E	19
86	365015	CS-86	2005-02203	5S	26E	18
87	365016	CS-87	2005-02204	5S	26E	18
88	365017	CS-88	2005-02205	5S	26E	18
89	365018	CS-89	2005-02206	5S	26E	18
90	365019	CS-90	2005-02208	5S	26E	18
91	365020	CS-91	2005-02209	5S	26E	18
92	365021	CS-92	2005-02210	5S	26E	18
93	365022	CS-93	2005-02211	5S	26E	18
94	365023	CS-94	2005-02212	5S	26E	18
95	365024	CS-95	2005-02213	5S	26E	19
96	365025	CS-96	2005-02214	5S	26E	19
97	365026	CS-97	2005-02215	5S	26E	19
98	365027	CS-98	2005-02216	5S	26E	19/30
99	365028	CS-99	2005-02217	5S	26E	19/30
100	365029	CS-100	2005-02218	5S	26E	19/30

19/30

Maintenance Fee Payment

Southwest Exploration Group LLC
 11636 N 119th Street
 Scottsdale, AZ 85259
 Contact: Thornwell Rogers
 480-585-4551
trogersaz@cox.net


RECEIVED
 BLM AZ STATE OFFICE
 2010 AUG 27 P 1:19
 PHOENIX, ARIZONA
 BLM Date Stamp

Line#	AMC#	Name	Graham Co. Info	TWP	RNG	SEC
1	AMC359329	MW-8	2004-00157	3S	23E	25
2	AMC359330	MW-9	2004-00158	3S	23E	25
3	AMC359331	MW-10	2004-00159	3S	23E	25
4	AMC359332	MW-11	2004-00160	3S	23E	25
5	AMC359333	MW-12	2004-00161	3S	23E	25
6	AMC359334	MW-13	2004-00162	3S	23E	25/26
7	AMC359335	MW-14	2004-00163	3S	23E	26
8	AMC361792	MW-66	2004-04595	3S	23E	36
9	AMC361793	MW-67	2004-04596	3S	23E	36
10	AMC361794	MW-68	2004-04597	3S	23E	36
11	AMC361795	MW-69	2004-04598	3S	23E	36
12	AMC361796	MW-70	2004-04599	3S	23E	36
13	AMC361797	MW-71	2004-04600	3S	23E	35/36
14	AMC361801	MW-75	2004-04604	3S	23E	35
15	AMC361802	MW-76	2004-04605	3S	23E	36
16	AMC361803	MW-77	2004-04606	3S	23E	36
17	AMC361804	MW-78	2004-04607	3S	23E	36
18	AMC361805	MW-79	2004-04608	3S	23E	35/36
				3S	23E	35

ENTERED INTO COMPUTER
 SEP 16 2010

18/36

No. of Claims:	x \$140 =
Check No:	Init.
Receipt No:	
For BLM Use Only	


United States Department of the Interior
Bureau of Land Management
 LANDS/RECREATION & PLANNING
 ONE N CENTRAL AVE
 PHOENIX, AZ 85004 -2203
 Phone:

Receipt

No: 2202776

Transaction #: 2272714	ENTERED INTO COMPUTER
Date of Transaction: 08/27/2010	
CUSTOMER:	THORNWELL ROGERS 7834 E CANNON DR SCOTTSDALE, AZ 85258-1207 US
	SEP 16 2010

LINE #	QTY	DESCRIPTION	REMARKS	UNIT PRICE	TOTAL
1	1.00	LOCATABLE MINERALS / MINING CLAIMS-NOT NEW-UNADJUD, ONE AUTH NO. ONLY / MINING CLAIM MONEY RECEIVED CASES: AMC359924/\$16520.00	MAINT (118) 2011	- n/a -	16520.00
TOTAL:					\$16,520.00

PAYMENT INFORMATION			
1	AMOUNT:	16520.00	POSTMARKED: N/A
	TYPE:	CHECK	RECEIVED: 08/27/2010
	CHECK NO:	1111	
	NAME:	ROGERS, THORNWELL 7834 E CANNON DR SCOTTSDALE AZ 85258-1207 US	

REMARKS

This receipt was generated by the automated BLM Collections and Billing System and is a paper representation of a portion of the official electronic record contained therein.

AMC 359329
 AMC 359924
 AMC 361791
 AMC 363193
 AMC 364985
 AMC 385580

Maintenance Fee Payment

Southwest Exploration Group LLC
 11636 N 119th Street
 Scottsdale, AZ 85259
 Contact: Thornwell Rogers
 480-585-4551
 trogersaz@cox.net

BLM Date Stamp
 DENIX, ARIZONA
 AUG 28 A 8:25
 RECEIVED
 NAZ STATE OFFICE

Line#	AMC#	Name	Graham Co. Info	TWP	RNG	SEC
1	AMC359329	MW-8	2004-00157	3S	23E	25
2	AMC359330	MW-9	2004-00158	3S	23E	25
3	AMC359331	MW-10	2004-00159	3S	23E	25
4	AMC359332	MW-11	2004-00160	3S	23E	25
5	AMC359333	MW-12	2004-00161	3S	23E	25
6	AMC359334	MW-13	2004-00162	3S	23E	25/26
7	AMC359335	MW-14	2004-00163	3S	23E	26
8	AMC361792	MW-66	2004-04595	3S	23E	36
9	AMC361793	MW-67	2004-04596	3S	23E	36
10	AMC361794	MW-68	2004-04597	3S	23E	36
11	AMC361795	MW-69	2004-04598	3S	23E	36
12	AMC361796	MW-70	2004-04599	3S	23E	35/36
13	AMC361797	MW-71	2004-04600	3S	23E	35
14	AMC361801	MW-75	2004-04604	3S	23E	36
15	AMC361802	MW-76	2004-04605	3S	23E	36
16	AMC361803	MW-77	2004-04606	3S	23E	36
17	AMC361804	MW-78	2004-04607	3S	23E	35/36
18	AMC361805	MW-79	2004-04608	3S	23E	35

ENTERED
 SEP 8 2009
 299

Total 157 \$21,980.00

No. of Claims:	18	x \$140 =	2520.00
Check No:		Init.	
Receipt No:	1990389		
For BLM Use Only			

Maintenance Fee Payment

Southwest Exploration Group LLC
 11636 N 119th Street
 Scottsdale, AZ 85259
 Contact: Thornwell Rogers
 480-585-4551
 trogersaz@cox.net

BLM Date Stamp

PHOENIX, ARIZONA

2009 AUG 28 A 8: 26

BLM AZ STATE OFFICE

RECEIVED

Line#	AMC#	Name	Graham Co. Info	TWP	RNG	SEC
1	AMC363193	BIG 10	200405717	5S	25E	13
2	AMC363194	BIG 11	200405718	5S	25E	13
3	AMC363195	BIG 12	200405719	5S	25E	13
4	AMC363196	BIG 13	200405720	5S	25E	13
5	AMC363197	BIG 14	200405721	5S	25E	13
6	AMC363198	BIG 15	200405722	5S	25E	13
7	AMC363199	BIG 16	200405723	5S	25E	13
8	AMC363200	BIG 17	200405724	5S	25E	13
9	AMC363201	BIG 18	200405725	5S	25E	13
10	AMC363229	BIG 109	200405753	5S	25E	16
11	AMC363230	BIG 110	200405754	5S	25E	16
12	AMC363231	BIG 111	200405755	5S	25E	16
13	AMC363232	BIG 112	200405756	5S	25E	16
14	AMC363233	BIG 113	200405757	5S	25E	16
15	AMC363234	BIG 114	200405758	5S	25E	16
16	AMC363235	BIG 115	200405759	5S	25E	16
17	AMC363236	BIG 116	200405760	5S	25E	16
18	AMC363237	BIG 117	200405761	5S	25E	16
19	AMC363238	BIG 118	200405762	5S	25E	16
20	AMC363239	BIG 119	200405763	5S	25E	16
21	AMC363240	BIG 120	200405764	5S	25E	16
22	AMC363241	BIG 121	200405765	5S	25E	16
23	AMC363242	BIG 122	200405766	5S	25E	16
24	AMC363243	BIG 123	200405767	5S	25E	16
25	AMC385580	BIG 124	200707950	5S	25E	16
26	AMC363245	BIG 125	200503144	5S	25E	16
27	AMC363246	BIG 126	200503143	5S	25E	16

No. of Claims:	27	x \$140 =	3780.00
Check No:		Init.	
Receipt No:			
For BLM Use Only			

Maintenance Fee Payment

Southwest Exploration Group LLC
 11636 N 119th Street
 Scottsdale, AZ 85259
 Contact: Thornwell Rogers
 480-585-4551
trogersaz@cox.net

BLM Date Stamp
 2009 AUG 28 A 8:26
 PHOENIX, ARIZONA

RECEIVED
 BLM AZ STATE OFFICE

Line#	AMC#	Name	Graham Co. Info	TWP	RNG	SEC
1	359924	CS-1	2004-00903	5S	26E	20
2	359925	CS-2	2004-00904	5S	26E	20
3	359926	CS-3	2004-00905	5S	26E	20
4	359927	CS-4	2004-00906	5S	26E	20
5	359928	CS-5	2004-00907	5S	26E	20
6	359929	CS-6	2004-00908	5S	26E	20
7	359930	CS-7	2004-00909	5S	26E	20
8	359931	CS-8	2004-00910	5S	26E	20
9	359932	CS-9	2004-00911	5S	26E	17
10	359933	CS-10	2004-00912	5S	26E	17
11	359934	CS-11	2004-00913	5S	26E	17
12	359935	CS-12	2004-00914	5S	26E	17
13	359936	CS-13	2004-00915	5S	26E	17
14	359937	CS-14	2004-00916	5S	26E	17
15	359938	CS-15	2004-00917	5S	26E	17
16	359939	CS-16	2004-00918	5S	26E	17
17	359940	CS-17	2004-00919	5S	26E	17
18	359941	CS-18	2004-00920	5S	26E	17
19	359942	CS-19	2004-00921	5S	26E	17
20	359943	CS-20	2004-00922	5S	26E	17
21	359944	CS-21	2004-00923	5S	26E	17
22	359945	CS-22	2004-00924	5S	26E	17
23	359946	CS-23	2004-00925	5S	26E	17

No. of Claims:	112	x \$140 =	15680.00
Check No:		Init.	
Receipt No:			
For BLM Use Only			

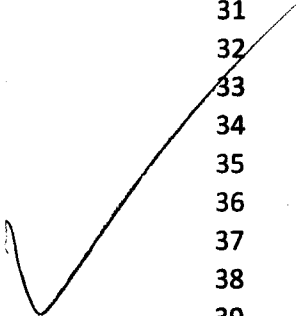
**Maintenance Fee Payment
Supplemental Attachment 1**

Southwest Exploration Group LLC

BLM Date Stamp
2009 AUG 28 A 8: 2
PHOENIX, ARIZONA

RECEIVED
BLM AZ STATE OFFICE

Line#	AMC#	Name	Graham Co. Info	TWP	RNG	SEC
24	359947	CS-24	2004-00926	5S	26E	17
25	359948	CS-25	2004-00927	5S	26E	17
26	359949	CS-26	2004-00928	5S	26E	20
27	359950	CS-27	2004-00929	5S	26E	19/20
28	359951	CS-28	2004-00930	5S	26E	20
29	359952	CS-29	2004-00931	5S	26E	19/20
30	359953	CS-30	2004-00932	5S	26E	20
31	359954	CS-31	2004-00933	5S	26E	19/20
32	359955	CS-32	2004-00934	5S	26E	20
33	359956	CS-33	2004-00935	5S	26E	19/20
34	359957	CS-34	2004-00936	5S	26E	20
35	359958	CS-35	2004-00937	5S	26E	17/18
36	359959	CS-36	2004-00938	5S	26E	17
37	359960	CS-37	2004-00939	5S	26E	17/18
38	359961	CS-38	2004-00940	5S	26E	17
39	359962	CS-39	2004-00941	5S	26E	17/18
40	359963	CS-40	2004-00942	5S	26E	17
41	359964	CS-41	2004-00943	5S	26E	17/18
42	359965	CS-42	2004-00944	5S	26E	17
43	359966	CS-43	2004-00945	5S	26E	17/18
44	359967	CS-44	2004-00946	5S	26E	17
45	359968	CS-45	2004-00947	5S	26E	17/18
46	359969	CS-46	2004-00948	5S	26E	17
47	359970	CS-47	2004-00949	5S	26E	17/18
48	359971	CS-48	2004-00950	5S	26E	17
49	359972	CS-49	2004-00951	5S	26E	17/18
50	359973	CS-50	2004-00952	5S	26E	17
51	359974	CS-51	2004-00953	5S	26E	17/18
52	359975	CS-52	2004-00954	5S	26E	17



RECEIVED
BLM AZ STATE OFFICE

2009 AUG 28 A 8:26

PHOENIX, ARIZONA

BLM Date Stamp

**Maintenance Fee Payment
Supplemental Attachment 2**

Southwest Exploration Group LLC

Line#	AMC#	Name	Graham Co. Info	TWP	RNG	SEC
53	359976	CS-53	2004-00955	5S	26E	21
54	359977	CS-54	2004-00956	5S	26E	21
55	359978	CS-55	2004-00957	5S	26E	21
56	364985	CS-56	2005-02173	5S	26E	19
57	364986	CS-57	2005-02174	5S	26E	19
58	364987	CS-58	2005-02175	5S	26E	19
59	364988	CS-59	2005-02176	5S	26E	19
60	364989	CS-60	2005-02177	5S	26E	19
61	364990	CS-61	2005-02178	5S	26E	19
62	364991	CS-62	2005-02179	5S	26E	19
63	364992	CS-63	2005-02180	5S	26E	19
64	364993	CS-64	2005-02181	5S	26E	19
65	364994	CS-65	2005-02182	5S	26E	18
66	364995	CS-66	2005-02183	5S	26E	18
67	364996	CS-67	2005-02184	5S	26E	18
68	364997	CS-68	2005-02185	5S	26E	18
69	364998	CS-69	2005-02186	5S	26E	18
70	364999	CS-70	2005-02187	5S	26E	18
71	365000	CS-71	2005-02188	5S	26E	18
72	365001	CS-72	2005-02189	5S	26E	18
73	365002	CS-73	2005-02190	5S	26E	18
74	365003	CS-74	2005-02191	5S	26E	18
75	365004	CS-75	2005-02192	5S	26E	18
76	365005	CS-76	2005-02193	5S	26E	18
77	365006	CS-77	2005-02194	5S	26E	18
78	365007	CS-78	2005-02195	5S	26E	18
79	365008	CS-79	2005-02196	5S	26E	18
80	365009	CS-80	2005-02197	5S	26E	18
81	365010	CS-81	2005-02198	5S	26E	18

**Maintenance Fee Payment
Supplemental Attachment 3**


Southwest Exploration Group LLC

BLM Date Stamp

2009 AUG 28 A 8:26
PHOENIX, ARIZONA

RECEIVED
BLM AZ STATE OFFICE

Line#	AMC#	Name	Graham Co. Info	TWP	RNG	SEC
82	365011	CS-82	2005-02199	5S	26E	19
83	365012	CS-83	2005-02200	5S	26E	19
84	365013	CS-84	2005-02201	5S	26E	19
85	365014	CS-85	2005-02202	5S	26E	19
86	365015	CS-86	2005-02203	5S	26E	18
87	365016	CS-87	2005-02204	5S	26E	18
88	365017	CS-88	2005-02205	5S	26E	18
89	365018	CS-89	2005-02206	5S	26E	18
90	365019	CS-90	2005-02208	5S	26E	18
91	365020	CS-91	2005-02209	5S	26E	18
92	365021	CS-92	2005-02210	5S	26E	18
93	365022	CS-93	2005-02211	5S	26E	18
94	365023	CS-94	2005-02212	5S	26E	18
95	365024	CS-95	2005-02213	5S	26E	19
96	365025	CS-96	2005-02214	5S	26E	19
97	365026	CS-97	2005-02215	5S	26E	19
98	365027	CS-98	2005-02216	5S	26E	19/30
99	365028	CS-99	2005-02217	5S	26E	19/30
100	365029	CS-100	2005-02218	5S	26E	19/30
101	365030	CS-101	2005-02219	5S	25E	24
102	365031	CS-102	2005-02220	5S	25E	24
103	365032	CS-103	2005-02221	5S	25E	24
104	365033	CS-104	2005-02222	5S	25E	24
105	365034	CS-105	2005-02223	5S	25E	24
106	365035	CS-106	2005-02224	5S	25E	24
107	365036	CS-107	2005-02225	5S	25E	24
108	365037	CS-108	2005-02226	5S	25E	24



**Maintenance Fee Payment
Supplemental Attachment 4**

Southwest Exploration Group LLC

BLM Date Stamp

PHOENIX, ARIZONA

2009 AUG 28 A 8:26

RECEIVED
BLM AZ STATE OFFICE

Line#	AMC#	Name	Graham Co. Info	TWP	RNG	SEC
109	365038	CS-109	2005-02227	5S	25E	24
110	365039	CS-110	2005-02228	5S	25E	24
111	365040	CS-111	2005-02229	5S	25E	24
112	365041	CS-112	2005-02230	5S	25E	24

United States Department of the Interior
Bureau of Land Management
 BUSINESS & SUPPORT SVCS DIV
 ONE N CENTRAL AVE SUITE 800
 PHOENIX, AZ 85004 -4427
 Phone: (602) 417-9200

Receipt

No: 1990389

Transaction #: 2054596	
Date of Transaction: 08/28/2009	
CUSTOMER:	SOUTHWEST EXPL GROUP LLC 11636 N 119TH ST SCOTTSDALE, AZ 85259-3220 US

LINE #	QTY	DESCRIPTION	REMARKS	UNIT PRICE	TOTAL
1	1.00	LOCATABLE MINERALS / MINING CLAIMS-NOT NEW-UNADJUD, ONE AUTH NO. ONLY / MINING CLAIM MONEY RECEIVED CASES: AMC359329/\$21980.00	MAINT 2010	- n/a -	21980.00
TOTAL:					\$21,980.00

PAYMENT INFORMATION			
1	AMOUNT:	21980.00	POSTMARKED: 08/26/2009
	TYPE:	CHECK	RECEIVED: 08/28/2009
	CHECK NO:	1104	
	NAME:	SOUTHWEST EXPLORATION GROUP LLC 7834 E CANNON DR SCOTTSDALE AZ 85258 US	

REMARKS

This receipt was generated by the automated BLM Collections and Billing System and is a paper representation of a portion of the official electronic record contained therein.

AMC 361520
 AMC 43518
 AMC 187203
 AMC 370240
 AMC 172613
 AMC 359924
 AMC 364985

**NOTICE OF ANNUAL MAINTENANCE FEE PAYMENT
 AND INTENT TO HOLD**

**TO: U.S. Department of the Interior
 Bureau of Land Management
 Arizona State Office
 222 N. Central Avenue
 Phoenix, Arizona 85004-2203
 And
 To Whom It May Concern:**

RECEIVED
 BLM AZ STATE OFFICE
 2008 AUG 21 A 7:20
 PHOENIX, ARIZONA

STATE OF ARIZONA)
) **ss** **Re: ALPHA OMEGA, SHIRLEY M. BAILLIE**
 COUNTY OF COCHISE)

Notice is hereby given that the undersigned has paid to the Department of the Interior - Bureau of Land Management certain annual rental fees established by the act of October 5, 1992, as provided in 43 CFR subpart 3833, on non-exempt mining claims and millsites. The amount of the payment is \$500.00, which will apply to the assessment year beginning September 1, 2008 and ending August 31, 2009.

Said payment was made for a total of 4 claims or millsites. The claims or millsites or further described by name and BLM assigned serial number on exhibit A. The claims are located all or part in Sections 4, T. 16 S., R. 23 E., G&SRM Cochise County, Arizona.

The claims named on said exhibit A do not locate or otherwise hold rights to mine oil shale and were therefore paid at the rental rate of \$125.00 per claim assessment year.

Notice is further given that the listed un-patented claims are held and claimed by the owner(s) therefore the valuable minerals contained therein, that the millsites (if any) are hold and claimed by the owner(s) thereof for mining and milling purposes, ad that the owner(s) intends to hold and continue the development of the claims.

DATED this 14th day of August, 2008




Agent for: Nord Resources Corp.

Erland A. Anderson


% Nord Resources Corporation
 Mailing Address: One W. Wetmore #203
 Tucson, AZ 85705
 Physical Address: 3048 N. Seven Dash Rd.
 Dragoon, AZ 85609

STATE OF ARIZONA)
) **ss**
 COUNTY OF COCHISE)

Subscribed and sworn before me this 14 day of August, 2008 by Erland A. Anderson



Notary Public



ENTERED INTO COMPUTER

SEP 10 08





NORD RESOURCES CORPORATION

TEXAS ARIZONA, COCHISE COUNTY, ARIZONA

	Claim Name	TWN/RAN/SEC	Original Book/Page	Amended Book/Page	BLM/AMC Serial No.	Effective Date	Expiry Date
1	Alpha Omega 64	16S/23E/4	040618433		361710	09/01/08	08/31/09
2	Alpha Omega 65	16S/23E/4	040618434		361711	09/01/08	08/31/09
3	Alpha Omega 76	16S/23E/4	040618435		361712	09/01/08	08/31/09
4	Alpha Omega 77	16S/23E/4	040618436		361713	09/01/08	08/31/09

↑
*claims should be
361510 - 361513*

RECEIVED
BLM AZ STATE OFFICE
2008 AUG 21 A 7 32
PHOENIX, ARIZONA



NORD RESOURCES CORPORATION

JOHNSON CAMP MINING DISTRICT, COCHISE COUNTY, ARIZONA

Claim Name	TWN/RAN/SEC	Original Book:Page	Amended Book:Page	BLM/AMC Serial No.	Effective Date	Expiry Date
Addie R	15S/22E/22 & 23	16/98		43519	09/01/08	08/31/09
Alamosa	15S/22E/23	38/38	369/145	43520	09/01/08	08/31/09
Bee No. 2	15S/22E/24	1128/723	1504/300	43522	09/01/08	08/31/09
Bee R1	15S/22E/13 & 24	65/247	1504/298	43521	09/01/08	08/31/09
Bee R11	15S/22E/24	65/256	1540/308	43531	09/01/08	08/31/09
Bee R12	15S/22E/24	65/257	1504/310	43532	09/01/08	08/31/09
Bee R3	15S/22E/24	65/249	1504/302	43523	09/01/08	08/31/09
Bee R4	15S/22E/13 & 24	65/250	1504/304	43524	09/01/08	08/31/09
Bee R5	15S/22E/13 & 24	65/251	1504/306	43525	09/01/08	08/31/09
Bonanza	15S/22E/22	17/41		43539	09/01/08	08/31/09
Brenda Kaye	15S/22E/27	1620/440		187203	09/01/08	08/31/09
Bumble Bee	15S/22E/13 & 24	75/24	383/207	43542	09/01/08	08/31/09
Burro - 11	15S/22E/26 & 35	278/492		43550	09/01/08	08/31/09
Burro - 12	15S/22E/26 & 35	278/493		43551	09/01/08	08/31/09
Burro - 13	15S/22E/26	278/494		43552	09/01/08	08/31/09
Burro - 14	15S/22E/26	278/495		43553	09/01/08	08/31/09
Burro - 16	15S/22E/26	278/1497		43555	09/01/08	08/31/09
Burro - 17	15S/22E/27	278/513		43556	09/01/08	08/31/09
Burro - 18	15S/22E/27	278/498		43557	09/01/08	08/31/09
Burro - 19	15S/22E/27	278/499		43558	09/01/08	08/31/09
Burro - 20	15S/22E/27	278/500		43559	09/01/08	08/31/09
Burro - 4	15S/22E/35 & 36	278/485		43543	09/01/08	08/31/09
Burro - 5	15S/22E/35 & 36	278/486		43544	09/01/08	08/31/09
Burro - 6	15S/22E/35	278/487		43545	09/01/08	08/31/09
Burro - 8	15S/22E/35	278/489		43547	09/01/08	08/31/09
Burro - 9	15S/22E/35	278/490		43548	09/01/08	08/31/09
Burro - R15	15S/22E/26	1010/364		43554	09/01/08	08/31/09
Burro - R7	15S/22E/35	1010/363		43546	09/01/08	08/31/09
Burro A	15S/22E/26 & 27	821/104		43560	09/01/08	08/31/09
Burro B	15S/22E/26 & 27	821/106		43561	09/01/08	08/31/09
Burro C	15S/22E/26	821/107		43562	09/01/08	08/31/09
Burro D	15S/22E/26	821/108		43563	09/01/08	08/31/09
Burro E	15S/22E/26 & 27	821/109		43564	09/01/08	08/31/09
Burro G	15S/22E/26 & 27	821/111		43566	09/01/08	08/31/09
Burro H	15S/22E/26 & 27	821/112		43567	09/01/08	08/31/09
Burro - I	15S/22E/26 & 27	821/113		43568	09/01/08	08/31/09
Burro RL	15S/22E/35	1010/361		43571	09/01/08	08/31/09
Calumet	15S/22E/35 & 36	17/310	37/446	43573	09/01/08	08/31/09
Charlene	15S/22E/27	1620/434		187204	09/01/08	08/31/09
Charles	15S/22E/36	17/310	37/445	43574	09/01/08	08/31/09
Chelsie Fraction	15S/22E/22			370252	09/01/08	08/31/09
Colorado	15S/22E/22 & 23	39/41		43575	09/01/08	08/31/09
Coronado R1	15S/22E/26	1013/447		43576	09/01/08	08/31/09
Defender	15S/22E/22	41/328		43577	09/01/08	08/31/09
Dora	15S/22E/36	39/262		43578	09/01/08	08/31/09
E-5 Fraction	15S/22E/13 & 24			370250	09/01/08	08/31/09
Echo 1	15S/22E/24	395/301		43579	09/01/08	08/31/09
Echo R2	15S/22E/24	1128/457	1504/312	43580	09/01/08	08/31/09
Echo R3	15S/22E/24	395/303	1504/314	43581	09/01/08	08/31/09
Elephant	15S/22E/14 & 23	38/36	369/142	43586	09/01/08	08/31/09
Ella	15S/22E/36	39/264		43587	09/01/08	08/31/09
Ellenor	15S/22E/27	1620/432		187205	09/01/08	08/31/09
Erika	15S/22E/25 & 26	24/424	37/435	43588	09/01/08	08/31/09
Ernest	15S/22E/36	36/380	37/439	43589	09/01/08	08/31/09
Eula Belle	15S/22E/27	1620/430		187206	09/01/08	08/31/09
Francine	15S/22E/27	1620/436		187207	09/01/08	08/31/09
Gladys R	15S/22E/36	49/102	1540/316	43593	09/01/08	08/31/09
Gustave	15S/22E/36	39/263		43594	09/01/08	08/31/09
Hagerman	15S/22E/36	16/19	37/438	43595	09/01/08	08/31/09
Imogene	15S/22E/27	1620/426		187208	09/01/08	08/31/09
Ina	15S/22E/36	39/261		43597	09/01/08	08/31/09
Indicator	15S/22E/22	41/329		43598	09/01/08	08/31/09

RECEIVED
 PHOENIX, ARIZONA
 AUG 31 2009

RECEIVED
 BLM AZ STATE OFFICE

**NOTICE OF ANNUAL MAINTENANCE FEE PAYMENT
AND INTENT TO HOLD**

**TO: U.S. Department of the Interior
Bureau of Land Management
Arizona State Office
222 N. Central Avenue
Phoenix, Arizona 85004-2203
And
To Whom It May Concern:**

PHOENIX, ARIZONA

2008 AUG 21 A 1:32

RECEIVED
BLM AZ STATE OFFICE

STATE OF ARIZONA)
) ss Re: CS #1, Nord Resources Corp. Et al
COUNTY OF GRAHAM)

Notice is hereby given that the undersigned has paid to the Department of the Interior - Bureau of Land Management certain annual rental fees established by the act of October 5, 1992, as provided in 43 CFR subpart 3833, on non-exempt mining claims and millsites. The amount of the payment is \$14,000.00, which will apply to the assessment year beginning September 1, 2008 and ending August 31, 2009.

Said payment was made for a total of 112 claims. The claims or further described by name and BLM assigned serial number on exhibit A. The claims are located all or part in Sections 17, 18, 19, 20, 21, and 24, T. 5S, R.25 & 26 E., & G&SRM Graham County, Arizona.

The claims named on said exhibit A do not locate or otherwise hold rights to mine oil shale and were therefore paid at the rental rate of \$125.00 per claim assessment year.

Notice is further given that the listed un-patented claims are held and claimed by the owner(s) therefore the valuable minerals contained therein, that the millsites (if any) are hold and claimed by the owner(s) thereof for mining and milling purposes, ad that the owner(s) intends to hold and continue the development of the claims.

DATED this 14th day of August, 2008



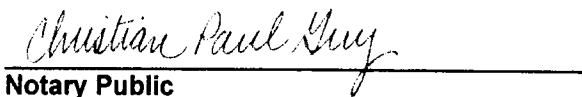
Agent for: Nord Resources Corp.


Erland A. Anderson

% Nord Resources Corporation
Mailing Address: One W. Wetmore #203
Tucson, AZ 85705
Physical Address: 3048 N. Seven Dash Rd.
Dragoon, AZ 85609

STATE OF ARIZONA)
) ss
COUNTY OF GRAHAM)

Subscribed and sworn before me this 14 day of August, 2008 by Erland A. Anderson


Notary Public





NORD RESOURCES CORPORATION

JOHNSON CAMP MINING DISTRICT, COCHISE COUNTY, ARIZONA

	Claim Name	TWN:RAN:SEC	Original Book/Page	Amended Book Page	BLM/AMC Serial No.	Effective Date	Expiry Date
63	Jane Rae	15S/22E/27	1620/438		187209	09/01/08	08/31/09
64	Katie	15S/22E/22	36/204		43599	09/01/08	08/31/09
65	Kentucky	15S/22E/22 & 23	41/330		43600	09/01/08	08/31/09
66	Last Chance	15S/22E/22 & 27	36/151		43601	09/01/08	08/31/09
67	Laura J	15S/22E/24	362/507		43602	09/01/08	08/31/09
68	Lime No. 1	15S/22E/22 & 27	1620/448		187214	09/01/08	08/31/09
69	Lime No. 2	15S/22E/22 & 27	1620/446		187215	09/01/08	08/31/09
70	Lime No. 3	15S/22E/22	1620/444		187216	09/01/08	08/31/09
71	Lime No. 4	15S/22E/22	1620/442		187217	09/01/08	08/31/09
72	Linda Sue	15S/22E/22 & 27	1620/422		187210	09/01/08	08/31/09
73	Louie	15S/22E/36	17/581	37/440	43603	09/01/08	08/31/09
74	Mary	15S/22E/36	24/423	37/436	43605	09/01/08	08/31/09
75	Mary Eilene	15S/22E/27	1620/428		187211	09/01/08	08/31/09
76	Mason	15S/22E/27			370251	09/01/08	08/31/09
77	Mescal No. 5	15S/22E/27	67/51		43621	09/01/08	08/31/09
78	Millington	15S/22E/14 & 23	38/39	369/144	43622	09/01/08	08/31/09
79	Miriam	15S/22E/22			370253	09/01/08	08/31/09
80	Moore #1	15S/22E/22 & 23	132/73		43623	09/01/08	08/31/09
81	Moore #2	15S/22E/22	132/72		43624	09/01/08	08/31/09
82	Moore #3	15S/22E/22	132/71		43625	09/01/08	08/31/09
83	Nelda Lane	15S/22E/27	1620/424		187212	09/01/08	08/31/09
84	Portland	15S/22E/14 & 23	38/37	369/143	43635	09/01/08	08/31/09
85	Primrose	15S/22E/14	41/331	369/141	43636	09/01/08	08/31/09
86	Primrose-Bee	15S/22E/14	73/428	369/147	43637	09/01/08	08/31/09
87	Puzzle No. 2	15S/22E/22	17/529		43638	09/01/08	08/31/09
88	Rosie R	15S/22E/26	1592/459		172613	09/01/08	08/31/09
89	S-10	15S/22E/14 & 23			370240	09/01/08	08/31/09
90	S-12	15S/22E/14 & 23			370241	09/01/08	08/31/09
91	S-14	15S/22E/14 & 23			370242	09/01/08	08/31/09
92	S-16	15S/22E/14 & 23			370243	09/01/08	08/31/09
93	S-18	15S/22E/14 & 23			370244	09/01/08	08/31/09
94	S-26	15S/22E/13 & 24			370245	09/01/08	08/31/09
95	S-28	15S/22E/13 & 24			370246	09/01/08	08/31/09
96	S-30	15S/22E/13 & 24			370247	09/01/08	08/31/09
97	S-32	15S/22E/13 & 24			370248	09/01/08	08/31/09
98	S-34	15S/22E/13 & 24			370249	09/01/08	08/31/09
99	Sharie Lynn	15S/22E/27	1620/418		187218	09/01/08	08/31/09
100	Shirley Louise	15S/22E/22 & 27	1620/420		187213	09/01/08	08/31/09
101	Ultimo	15S/22E/36	36/381	37/437	43645	09/01/08	08/31/09
102	Wolfprime	15S/22E/36	17/259	37/442	43675	09/01/08	08/31/09

RECEIVED
 BLM AZ STATE OFFICE
 2009 AUG 21 A 7:32
 PHOENIX, ARIZONA

**NOTICE OF ANNUAL MAINTENANCE FEE PAYMENT
AND INTENT TO HOLD**

**TO: U.S. Department of the Interior
Bureau of Land Management
Arizona State Office
222 N. Central Avenue
Phoenix, Arizona 85004-2203
And
To Whom It May Concern:**

RECEIVED
BLM AZ STATE OFFICE
2008 AUG 21 A 7 32
PHOENIX, ARIZONA

STATE OF ARIZONA)
) ss Re: ADDIE R, ALAMOSA, et al
COUNTY OF COCHISE)

Notice is hereby given that the undersigned has paid to the Department of the Interior - Bureau of Land Management certain annual rental fees established by the act of October 5, 1992, as provided in 43 CFR subpart 3833, on non-exempt mining claims and millsites. The amount of the payment is \$12,750.00, which will apply to the assessment year beginning September 1, 2008 and ending August 31, 2009.

Said payment was made for a total of 102 claims or millsites. The claims or millsites or further described by name and BLM assigned serial number on exhibit A. The claims are located all or part in Sections 22, 23, 24, 25, 26, 27, 35, and 36, T. 15 S., R. 22 E., G&SRM Cochise County, Arizona.

The claims named on said exhibit A do not locate or otherwise hold rights to mine oil shale and were therefore paid at the rental rate of \$125.00 per claim assessment year.

Notice is further given that the listed un-patented claims are held and claimed by the owner(s) therefore the valuable minerals contained therein, that the millsites (if any) are held and claimed by the owner(s) thereof for mining and milling purposes, ad that the owner(s) intends to hold and continue the development of the claims.

DATED this 14th day of August, 2008


Agent for: Nord Resources Corp.

Erland A. Anderson

% Nord Resources Corporation
Mailing Address: One W. Wetmore #203
 Tucson, AZ 85705
Physical Address: 3048 N. Seven Dash Rd.
 Dragoon, AZ 85609

STATE OF ARIZONA)
) ss
COUNTY OF COCHISE)

Subscribed and sworn before me this 14 day of August, 2008 by Erland A. Anderson


Notary Public





NORD RESOURCES CORPORATION

COYOTE SPRINGS, GRAHAM COUNTY, ARIZONA

	Claim Name	TWN/RAN/SEC	Original Book/Page	Amended Book/Page	BLM/AMC Serial No.	Effective Date	Expiry Date
58	CS 58	5S/26E/19	2005-02175		364987	09/01/08	08/31/09
59	CS 59	5S/26E/19	2005-02176		364988	09/01/08	08/31/09
60	CS 60	5S/26E/19	2005-02177		364989	09/01/08	08/31/09
61	CS 61	5S/26E/19	2005-02178		364990	09/01/08	08/31/09
62	CS 62	5S/26E/19	2005-02179		364991	09/01/08	08/31/09
63	CS 63	5S/26E/19	2005-02180		364992	09/01/08	08/31/09
64	CS 64	5S/26E/19	2005-02181		364993	09/01/08	08/31/09
65	CS 65	5S/26E/18	2005-02182		364994	09/01/08	08/31/09
66	CS 66	5S/26E/18	2005-02183		364995	09/01/08	08/31/09
67	CS 67	5S/26E/18	2005-02184		364996	09/01/08	08/31/09
68	CS 68	5S/26E/18	2005-02185		364997	09/01/08	08/31/09
69	CS 69	5S/26E/18	2005-02186		364998	09/01/08	08/31/09
70	CS 70	5S/26E/18	2005-02187		364999	09/01/08	08/31/09
71	CS 71	5S/26E/18	2005-02188		365000	09/01/08	08/31/09
72	CS 72	5S/26E/18	2005-02189		365001	09/01/08	08/31/09
73	CS 73	5S/26E/18	2005-02190		365002	09/01/08	08/31/09
74	CS 74	5S/26E/18	2005-02191		365003	09/01/08	08/31/09
75	CS 75	5S/26E/18	2005-02192		365004	09/01/08	08/31/09
76	CS 76	5S/26E/18	2005-02193		365005	09/01/08	08/31/09
77	CS 77	5S/26E/18	2005-02194		365006	09/01/08	08/31/09
78	CS 78	5S/26E/18	2005-02195		365007	09/01/08	08/31/09
79	CS 79	5S/26E/18	2005-02196		365008	09/01/08	08/31/09
80	CS 80	5S/26E/18	2005-02197		365009	09/01/08	08/31/09
81	CS 81	5S/26E/18	2005-02198		365010	09/01/08	08/31/09
82	CS 82	5S/26E/19	2005-02199		365011	09/01/08	08/31/09
83	CS 83	5S/26E/19	2005-02200		365012	09/01/08	08/31/09
84	CS 84	5S/26E/19	2005-02201		365013	09/01/08	08/31/09
85	CS 85	5S/26E/19	2005-02202		365014	09/01/08	08/31/09
86	CS 86	5S/26E/18	2005-02203		365015	09/01/08	08/31/09
87	CS 87	5S/26E/18	2005-02204		365016	09/01/08	08/31/09
88	CS 88	5S/26E/18	2005-02205		365017	09/01/08	08/31/09
89	CS 89	5S/26E/18	2005-02206		365018	09/01/08	08/31/09
90	CS 90	5S/26E/18	2005-02207		365019	09/01/08	08/31/09
91	CS 91	5S/26E/18	2005-02209		365020	09/01/08	08/31/09
92	CS 92	5S/26E/18	2005-02210		365021	09/01/08	08/31/09
93	CS 93	5S/26E/18	2005-02211		365022	09/01/08	08/31/09
94	CS 94	5S/26E/18	2005-02212		365023	09/01/08	08/31/09
95	CS 95	5S/26E/19	2005-02213		365024	09/01/08	08/31/09
96	CS 96	5S/26E/19	2005-02214		365025	09/01/08	08/31/09
97	CS 97	5S/29E/19	2005-02215		365026	09/01/08	08/31/09
98	CS 98	5S/26E/19 & 30	2005-02216		365027	09/01/08	08/31/09
99	CS 99	5S/26E/19 & 30	2005-02217		365028	09/01/08	08/31/09
100	CS 100	5S/26E/19 & 30	2005-02218		365029	09/01/08	08/31/09
101	CS 101	5S/25E/24	2005-02219		365030	09/01/08	08/31/09
102	CS 102	5S/25E/24	2005-02220		365031	09/01/08	08/31/09
103	CS 103	5S/25E/24	2005-02221		365032	09/01/08	08/31/09
104	CS 104	5S/25E/24	2005-02222		365033	09/01/08	08/31/09
105	CS 105	5S/25E/24	2005-02223		365034	09/01/08	08/31/09
106	CS 106	5S/25E/24	2005-02224		365035	09/01/08	08/31/09
107	CS 107	5S/25E/24	2005-02225		365036	09/01/08	08/31/09
108	CS 108	5S/25E/24	2005-02226		365037	09/01/08	08/31/09
109	CS 109	5S/25E/24	2005-02227		365038	09/01/08	08/31/09
110	CS 110	5S/25E/24	2005-02228		365039	09/01/08	08/31/09
111	CS 111	5S/25E/24	2005-02229		365040	09/01/08	08/31/09
112	CS 112	5S/25E/24	2005-02230		365041	09/01/08	08/31/09

RECEIVED
 BLM STATE OFFICE
 PHOENIX, ARIZONA
 21 A 7 32



NORD RESOURCES CORPORATION

COYOTE SPRINGS, GRAHAM COUNTY, ARIZONA

	Claim Name	TWN/RAN/SEC	Original Book/Page	Amended Book/Page	BLM/AMC Serial No.	Effective Date	Expiry Date
1	CS 1	5S/26E/20	2004-00903		359924	09/01/08	08/31/09
2	CS 2	5S/26E/20	2004-00904		359925	09/01/08	08/31/09
3	CS 3	5S/26E/20	2004-00905		359926	09/01/08	08/31/09
4	CS 4	5S/26E/20	2004-00906		359927	09/01/08	08/31/09
5	CS 5	5S/26E/20	2004-00907		359928	09/01/08	08/31/09
6	CS 6	5S/26E/20	2004-00908		359929	09/01/08	08/31/09
7	CS 7	5S/26E/20	2004-00909		359930	09/01/08	08/31/09
8	CS 8	5S/26E/20	2004-00910		359931	09/01/08	08/31/09
9	CS 9	5S/26E/17	2004-00911		359932	09/01/08	08/31/09
10	CS 10	5S/26E/17	2004-00912		359933	09/01/08	08/31/09
11	CS 11	5S/26E/17	2004-00913		359934	09/01/08	08/31/09
12	CS 12	5S/26E/17	2004-00914		359935	09/01/08	08/31/09
13	CS 13	5S/26E/17	2004-00915		359936	09/01/08	08/31/09
14	CS 14	5S/26E/17	2004-00916		359937	09/01/08	08/31/09
15	CS 15	5S/26E/17	2004-00917		359938	09/01/08	08/31/09
16	CS 16	5S/26E/17	2004-00918		359939	09/01/08	08/31/09
17	CS 17	5S/26E/17	2004-00919		359940	09/01/08	08/31/09
18	CS 18	5S/26E/17	2004-00920		359941	09/01/08	08/31/09
19	CS 19	5S/26E/17	2004-00921		359942	09/01/08	08/31/09
20	CS 20	5S/26E/17	2004-00922		359943	09/01/08	08/31/09
21	CS 21	5S/26E/17	2004-00923		359944	09/01/08	08/31/09
22	CS 22	5S/26E/17	2004-00924		359945	09/01/08	08/31/09
23	CS 23	5S/26E/17	2004-00925		359946	09/01/08	08/31/09
24	CS 24	5S/26E/17	2004-00926		359947	09/01/08	08/31/09
25	CS 25	5S/26E/17	2004-00927		359948	09/01/08	08/31/09
26	CS 26	5S/26E/20	2004-00928		359949	09/01/08	08/31/09
27	CS 27	5S/26E/19 & 20	2004-00929		359950	09/01/08	08/31/09
28	CS 28	5S/26E/20	2004-00930		359951	09/01/08	08/31/09
29	CS 29	5S/26E/19 & 20	2004-00931		359952	09/01/08	08/31/09
30	CS 30	5S/26E/20	2004-00932		359953	09/01/08	08/31/09
31	CS 31	5S/26E/19 & 20	2004-00933		359954	09/01/08	08/31/09
32	CS 32	5S/26E/20	2004-00934		359955	09/01/08	08/31/09
33	CS 33	5S/26E/19 & 20	2004-00935		359956	09/01/08	08/31/09
34	CS 34	5S/26E/20	2004-00936		359957	09/01/08	08/31/09
35	CS 35	5S/26E/17 & 18	2004-00937		359958	09/01/08	08/31/09
36	CS 36	5S/26E/17	2004-00938		359959	09/01/08	08/31/09
37	CS 37	5S/26E/17 & 18	2004-00939		359960	09/01/08	08/31/09
38	CS 38	5S/26E/17	2004-00940		359961	09/01/08	08/31/09
39	CS 39	5S/26E/17 & 18	2004-00941		359962	09/01/08	08/31/09
40	CS 40	5S/26E/17	2004-00942		359963	09/01/08	08/31/09
41	CS 41	5S/26E/17 & 18	2004-00943		359964	09/01/08	08/31/09
42	CS 42	5S/26E/17	2004-00944		359965	09/01/08	08/31/09
43	CS 43	5S/26E/17 & 18	2004-00945		359966	09/01/08	08/31/09
44	CS 44	5S/26E/17	2004-00946		359967	09/01/08	08/31/09
45	CS 45	5S/26E/17 & 18	2004-00947		359968	09/01/08	08/31/09
46	CS 46	5S/26E/17	2004-00948		359969	09/01/08	08/31/09
47	CS 47	5S/26E/17 & 18	2004-00949		359970	09/01/08	08/31/09
48	CS 48	5S/26E/17	2004-00950		359971	09/01/08	08/31/09
49	CS 49	5S/26E/17 & 18	2004-00951		359972	09/01/08	08/31/09
50	CS 50	5S/26E/17	2004-00952		359973	09/01/08	08/31/09
51	CS 51	5S/26E/17 & 18	2004-00953		359974	09/01/08	08/31/09
52	CS 52	5S/26E/17	2004-00954		359975	09/01/08	08/31/09
53	CS 53	5S/26E/21	2004-00955		359976	09/01/08	08/31/09
54	CS 54	5S/26E/21	2004-00956		359977	09/01/08	08/31/09
55	CS 55	5S/26E/21	2004-00957		359978	09/01/08	08/31/09
56	CS 56	5S/26E/19	2005-02173		364985	09/01/08	08/31/09
57	CS 57	5S/26E/19	2005-02174		364986	09/01/08	08/31/09

RECEIVED
 OFFICE
 2008 AUG 21 A 7 32

United States Department of the Interior

Bureau of Land Management
 BUSINESS & SUPPORT SVCS DIV
 ONE N CENTRAL AVE SUITE 800
 PHOENIX, AZ 85004 -4427
 Phone: (602) 417-9200

Receipt

No:

1767343

Transaction #: 1824975	
Date of Transaction: 08/21/2008	
CUSTOMER:	NORD RESOURCES CORP ONE WEST WETMORE #203 TUCSON,AZ 85705

LINE #	QTY	DESCRIPTION	REMARKS	UNIT PRICE	TOTAL
1	3.00	LOCATABLE MINERALS / MINING CLAIMS-NOT NEW-UNADJUD,ONE AUTH NO. ONLY / MINING CLAIM MONEY RECEIVED (455) CASES: AMC361710/\$500.00, AMC43519/\$14000.00, AMC359924/\$12750.00	MAINT 2009	- n/a -	27250.00
TOTAL:					\$27,250.00

PAYMENT INFORMATION			
1	AMOUNT:	\$14,000.00	POSTMARKED: 8/19/08 0:00
	TYPE:	CHECK	RECEIVED: 08/21/2008
	CHECK NO:	5482	
	NAME:	NORD RESOURCES CORPORATION ONE WEST WETMORE #203 TUCSON AZ 85705	
2	AMOUNT:	\$12,750.00	POSTMARKED: 8/19/08 0:00
	TYPE:	CHECK	RECEIVED: 08/21/2008
	CHECK NO:	5483	
	NAME:	NORD RESOURCES CORPORATION ONE WEST WETMORE #203 TUCSON AZ 85705	
3	AMOUNT:	\$500.00	POSTMARKED: 8/19/08 0:00
	TYPE:	CHECK	RECEIVED: 08/21/2008
	CHECK NO:	5484	
	NAME:	NORD RESOURCES CORPORATION ONE WEST WETMORE #203 TUCSON AZ 85705	

REMARKS

This receipt was generated by the automated BLM Collections and Billing System and is a paper representation of a portion of the official electronic record contained therein.

AMC 361510
359 924
364 985
43518
187203
370240
172613

**NOTICE OF ANNUAL MAINTENANCE FEE PAYMENT
AND INTENT TO HOLD**

TO: U.S. Department of the Interior
Bureau of Land Management
Arizona State Office
222 N. Central Avenue
Phoenix, Arizona 85004-2203
And
To Whom It May Concern:

STATE OF ARIZONA)
) ss Re: ALPHA OMEGA, SHIRLEY M. BAILEY
COUNTY OF COCHISE)

Notice is hereby given that the undersigned has paid to the Department of the Interior – Bureau of Land Management certain annual rental fees established by the act of October 5, 1992, as provided in 43 CFR subpart 3833, on non-exempt mining claims and millsites. The amount of the payment is \$500.00, which will apply to the assessment year beginning September 1, 2007 and ending August 31, 2008.

Said payment was made for a total of 4 claims or millsites. The claims or millsites or further described by name and BLM assigned serial number on exhibit A. The claims are located all or part in Sections 4, T. 16 S., R. 23 E., G&SRM Cochise County, Arizona.

The claims named on said exhibit A do not locate or otherwise hold rights to mine oil shale and were therefore paid at the rental rate of \$125.00 per claim assessment year.

Notice is further given that the listed un-patented claims are held and claimed by the owner(s) therefore the valuable minerals contained therein, that the millsites (if any) are hold and claimed by the owner(s) thereof for mining and milling purposes, ad that the owner(s) intends to hold and continue the development of the claims.

DATED this 14th day of August, 2007

Erland A. Anderson

Agent for: Nord Resources Corp.


Erland A. Anderson

STATE OF ARIZONA)
) ss
COUNTY OF COCHISE)

% Nord Resources Corporation
Mailing Address: One W. Wetmore #203
Tucson, AZ 85705
Physical Address: 3048 N. Seven Dash Rd.
Dragoon, AZ 85609

Subscribed and sworn before me this 14 day of AUGUST, 2007 by Erland A. Anderson

Christian Paul Guy
Notary Public



PHOENIX, ARIZONA
107 AUG 22 A 7 45
RECEIVED
BLM ARIZONA STATE OFFICE

ENTERED INTO COMPUTER

9/25/07 099

4



NORD RESOURCES CORPORATION

TEXAS ARIZONA, COCHISE COUNTY, ARIZONA

	Claim Name	TWN/RAN/SEC	Original Book/Page	Amended Book/Page	BLM/AMC Serial No.	Effective Date	Expiry Date
1	Alpha Omega 64	16S/23E/4	040618433		361710	09/01/06	08/31/07
2	Alpha Omega 65	16S/23E/4	040618434		361711	09/01/06	08/31/07
3	Alpha Omega 76	16S/23E/4	040618435		361712	09/01/06	08/31/07
4	Alpha Omega 77	16S/23E/4	040618436		361713	09/01/06	08/31/07

PHOENIX, ARIZONA

2007 AUG 22 A 7:45

RECEIVED
BLM, AZ STATE OFFICE

**NOTICE OF ANNUAL MAINTENANCE FEE PAYMENT
AND INTENT TO HOLD**

TO: U.S. Department of the Interior
Bureau of Land Management
Arizona State Office
222 N. Central Avenue
Phoenix, Arizona 85004-2203
And
To Whom It May Concern:

STATE OF ARIZONA)
) ss Re: CS #1, Nord Resources Corp. Et al
COUNTY OF GRAHAM)


Notice is hereby given that the undersigned has paid to the Department of the Interior – Bureau of Land Management certain annual rental fees established by the act of October 5, 1992, as provided in 43 CFR subpart 3833, on non-exempt mining claims and millsites. The amount of the payment is \$14,000.00, which will apply to the assessment year beginning September 1, 2007 and ending August 31, 2008.

Said payment was made for a total of 112 claims. The claims or further described by name and BLM assigned serial number on exhibit A. The claims are located all or part in Sections 17, 18, 19, 20, 21, and 24, T. 5S, R.25 & 26 E., & G&SRM Graham County, Arizona.

The claims named on said exhibit A do not locate or otherwise hold rights to mine oil shale and were therefore paid at the rental rate of \$125.00 per claim assessment year.

Notice is further given that the listed un-patented claims are held and claimed by the owner(s) therefore the valuable minerals contained therein, that the millsites (if any) are hold and claimed by the owner(s) thereof for mining and milling purposes, ad that the owner(s) intends to hold and continue the development of the claims.


RECEIVED
BLM, AZ STATE OFFICE
2007 AUG 22 A 7:42
PHOENIX, ARIZONA
DATE: this 14th day of August, 2007
STATE OF ARIZONA)
) ss
COUNTY OF COCHISE)


Agent for: Nord Resources Corp.

Erland A. Anderson

% Nord Resources Corporation
Mailing Address: One W. Wetmore #203
Tucson, AZ 85705
Physical Address: 3048 N. Seven Dash Rd.
Dragoon, AZ 85609

Subscribed and sworn before me this 14 day of AUGUST, 2007 by Erland A. Anderson


Notary Public



112



ORD RESOURCES CORPORATION

SAFFORD MINING DISTRICT, GRAHAM COUNTY, ARIZONA
EAST, G&SRM LONE STAR MINING DISTRICT, GRAHAM COUNTY,
ARIZONA

	Claim Name	TWN/RAN/SEC	Original Book/Page	Amended Book/Page	BLM/AMC Serial No.
1	CS 1	5S/26E/20	2004-00903		359924
2	CS 2	5S/26E/20	2004-00904		359925
3	CS 3	5S/26E/20	2004-00905		359926
4	CS 4	5S/26E/20	2004-00906		359927
5	CS 5	5S/26E/20	2004-00907		359928
6	CS 6	5S/26E/20	2004-00908		359929
7	CS 7	5S/26E/20	2004-00909		359930
8	CS 8	5S/26E/20	2004-00910		359931
9	CS 9	5S/26E/17	2004-00911		359932
10	CS 10	5S/26E/17	2004-00912		359933
11	CS 11	5S/26E/17	2004-00913		359934
12	CS 12	5S/26E/17	2004-00914		359935
13	CS 13	5S/26E/17	2004-00915		359936
14	CS 14	5S/26E/17	2004-00916		359937
15	CS 15	5S/26E/17	2004-00917		359938
16	CS 16	5S/26E/17	2004-00918		359939
17	CS 17	5S/26E/17	2004-00919		359940
18	CS 18	5S/26E/17	2004-00920		359941
19	CS 19	5S/26E/17	2004-00921		359942
20	CS 20	5S/26E/17	2004-00922		359943
21	CS 21	5S/26E/17	2004-00923		359944
22	CS 22	5S/26E/17	2004-00924		359945
23	CS 23	5S/26E/17	2004-00925		359946
24	CS 24	5S/26E/17	2004-00926		359947
25	CS 25	5S/26E/17	2004-00927		359948
26	CS 26	5S/26E/20	2004-00928		359949
27	CS 27	5S/26E/19 & 20	2004-00929		359950
28	CS 28	5S/26E/20	2004-00930		359951
29	CS 29	5S/26E/19 & 20	2004-00931		359952
30	CS 30	5S/26E/20	2004-00932		359953
31	CS 31	5S/26E/19 & 20	2004-00933		359954
32	CS 32	5S/26E/20	2004-00934		359955
33	CS 33	5S/26E/19 & 20	2004-00935		359956
34	CS 34	5S/26E/20	2004-00936		359957
35	CS 35	5S/26E/17 & 18	2004-00937		359958
36	CS 36	5S/26E/17	2004-00938		359959
37	CS 37	5S/26E/17 & 18	2004-00939		359960
38	CS 38	5S/26E/17	2004-00940		359961
39	CS 39	5S/26E/17 & 18	2004-00941		359962
40	CS 40	5S/26E/17	2004-00942		359963
41	CS 41	5S/26E/17 & 18	2004-00943		359964
42	CS 42	5S/26E/17	2004-00944		359965
43	CS 43	5S/26E/17 & 18	2004-00945		359966
44	CS 44	5S/26E/17	2004-00946		359967
45	CS 45	5S/26E/17 & 18	2004-00947		359968
46	CS 46	5S/26E/17	2004-00948		359969
47	CS 47	5S/26E/17 & 18	2004-00949		359970
48	CS 48	5S/26E/17	2004-00950		359971
49	CS 49	5S/26E/17 & 18	2004-00951		359972
50	CS 50	5S/26E/17	2004-00952		359973
51	CS 51	5S/26E/17 & 18	2004-00953		359974
52	CS 52	5S/26E/17	2004-00954		359975
53	CS 53	5S/26E/21	2004-00955		359976
54	CS 54	5S/26E/21	2004-00956		359977
55	CS 55	5S/26E/21	2004-00957		359978
56	CS 56	5S/26E/19	2005-02173		364985

RECEIVED
BLM, AZ STATE OFFICE
2007 AUG 22 A 7:41
PHOENIX, ARIZONA



ORD RESOURCES CORPORATION

SAFFORD MINING DISTRICT, GRAHAM COUNTY, ARIZONA
EAST, G&SRM LONE STAR MINING DISTRICT, GRAHAM COUNTY,
ARIZONA

	Claim Name	TWN/RAN/SEC	Original Book/Page	Amended Book/Page	BLM/AMC Serial No.
57	CS 57	5S/26E/19	2005-02174		364986
58	CS 58	5S/26E/19	2005-02175		364987
59	CS 59	5S/26E/19	2005-02176		364988
60	CS 60	5S/26E/19	2005-02177		364989
61	CS 61	5S/26E/19	2005-02178		364990
62	CS 62	5S/26E/19	2005-02179		364991
63	CS 63	5S/26E/19	2005-02180		364992
64	CS 64	5S/26E/19	2005-02181		364993
65	CS 65	5S/26E/18	2005-02182		364994
66	CS 66	5S/26E/18	2005-02183		364995
67	CS 67	5S/26E/18	2005-02184		364996
68	CS 68	5S/26E/18	2005-02185		364997
69	CS 69	5S/26E/18	2005-02186		364998
70	CS 70	5S/26E/18	2005-02187		364999
71	CS 71	5S/26E/18	2005-02188		365000
72	CS 72	5S/26E/18	2005-02189		365001
73	CS 73	5S/26E/18	2005-02190		365002
74	CS 74	5S/26E/18	2005-02191		365003
75	CS 75	5S/26E/18	2005-02192		365004
76	CS 76	5S/26E/18	2005-02193		365005
77	CS 77	5S/26E/18	2005-02194		365006
78	CS 78	5S/26E/18	2005-02195		365007
79	CS 79	5S/26E/18	2005-02196		365008
80	CS 80	5S/26E/18	2005-02197		365009
81	CS 81	5S/26E/18	2005-02198		365010
82	CS 82	5S/26E/19	2005-02199		365011
83	CS 83	5S/26E/19	2005-02200		365012
84	CS 84	5S/26E/19	2005-02201		365013
85	CS 85	5S/26E/19	2005-02202		365014
86	CS 86	5S/26E/18	2005-02203		365015
87	CS 87	5S/26E/18	2005-02204		365016
88	CS 88	5S/26E/18	2005-02205		365017
89	CS 89	5S/26E/18	2005-02206		365018
90	CS 90	5S/26E/18	2005-02207		365019
91	CS 91	5S/26E/18	2005-02209		365020
92	CS 92	5S/26E/18	2005-02210		365021
93	CS 93	5S/26E/18	2005-02211		365022
94	CS 94	5S/26E/18	2005-02212		365023
95	CS 95	5S/26E/19	2005-02213		365024
96	CS 96	5S/26E/19	2005-02214		365025
97	CS 97	5S/29E/19	2005-02215		365026
98	CS 98	5S/26E/19 & 30	2005-02216		365027
99	CS 99	5S/26E/19 & 30	2005-02217		365028
100	CS 100	5S/26E/19 & 30	2005-02218		365029
101	CS 101	5S/25E/24	2005-02219		365030
102	CS 102	5S/25E/24	2005-02220		365031
103	CS 103	5S/25E/24	2005-02221		365032
104	CS 104	5S/25E/24	2005-02222		365033
105	CS 105	5S/25E/24	2005-02223		365034
106	CS 106	5S/25E/24	2005-02224		365035
107	CS 107	5S/25E/24	2005-02225		365036
108	CS 108	5S/25E/24	2005-02226		365037
109	CS 109	5S/25E/24	2005-02227		365038
110	CS 110	5S/25E/24	2005-02228		365039
111	CS 111	5S/25E/24	2005-02229		365040
112	CS 112	5S/25E/24	2005-02230		365041

RECEIVED
B.L.M. AZ STATE OFFICE
2001 AUG 22 A 7:41
PHOENIX, ARIZONA

**NOTICE OF ANNUAL MAINTENANCE FEE PAYMENT
AND INTENT TO HOLD**

**TO: U.S. Department of the Interior
Bureau of Land Management
Arizona State Office
222 N. Central Avenue
Phoenix, Arizona 85004-2203
And
To Whom It May Concern:**

**STATE OF ARIZONA)
) ss Re: ALAMOSA, ADDIE R, et al
COUNTY OF COCHISE)**

Notice is hereby given that the undersigned has paid to the Department of the Interior – Bureau of Land Management certain annual rental fees established by the act of October 5, 1992, as provided in 43 CFR subpart 3833, on non-exempt mining claims and millsites. The amount of the payment is \$12,750.00, which will apply to the assessment year beginning September 1, 2007 and ending August 31, 2008.

Said payment was made for a total of 102 claims or millsites. The claims or millsites or further described by name and BLM assigned serial number on exhibit A. The claims are located all or part in Sections 22, 23, 24, 25, 26, 27, 35, and 36, T. 15 S., R. 22 E., G&SRM Cochise County, Arizona.

The claims named on said exhibit A do not locate or otherwise hold rights to mine oil shale and were therefore paid at the rental rate of \$125.00 per claim assessment year.

Notice is further given that the listed un-patented claims are held and claimed by the owner(s) therefore the valuable minerals contained therein, that the millsites (if any) are hold and claimed by the owner(s) thereof for mining and milling purposes, ad that the owner(s) intends to hold and continue the development of the claims.

DATED this 14th day of August, 2007

Erland A. Anderson

Agent for: Nord Resources Corp.

Erland A. Anderson

% Nord Resources Corporation
Mailing Address: One W. Wetmore #203
Tucson, AZ 85705
Physical Address: 3048 N. Seven Dash Rd.
Dragoon, AZ 85609

STATE OF ARIZONA)
) ss
COUNTY OF COCHISE)

Subscribed and sworn before me this 14th day of AUGUST, 2007 by Erland A. Anderson

Christian Paul Guy

Notary Public



RECEIVED
B.L.M. AZ STATE OFFICE
2007 AUG 22 A 7:43

PHOENIX, ARIZONA

108



NORD RESOURCES CORPORATION

JOHNSON CAMP MINING DISTRICT, COCHISE COUNTY, ARIZONA

Claim Name	TWN/RAN/SEC	Original Book/Page	Amended Book/Page	BLM/AMC Serial No.	Effective Date	Expiry Date
1 Addie R	15S/22E/22 & 23	16/98		43519	09/01/06	08/31/07
2 Alamosa	15S/22E/23	38/38	369/145	43520	09/01/06	08/31/07
3 Bee No. 2	15S/22E/24	1128/723	1504/300	43522	09/01/06	08/31/07
4 Bee R1	15S/22E/13 & 24	65/247	1504/298	43521	09/01/06	08/31/07
5 Bee R11	15S/22E/24	65/256	1540/308	43531	09/01/06	08/31/07
6 Bee R12	15S/22E/24	65/257	1504/310	43532	09/01/06	08/31/07
7 Bee R3	15S/22E/24	65/249	1504/302	43523	09/01/06	08/31/07
8 Bee R4	15S/22E/13 & 24	65/250	1504/304	43524	09/01/06	08/31/07
9 Bee R5	15S/22E/13 & 24	65/251	1504/306	43525	09/01/06	08/31/07
10 Bonanza	15S/22E/22	17/41		43539	09/01/06	08/31/07
11 Brenda Kaye	15S/22E/27	1620/440		187203	09/01/06	08/31/07
12 Bumble Bee	15S/22E/13 & 24	75/24	383/207	43542	09/01/06	08/31/07
13 Burro - 11	15S/22E/26 & 35	278/492		43550	09/01/06	08/31/07
14 Burro - 12	15S/22E/26 & 35	278/493		43551	09/01/06	08/31/07
15 Burro - 13	15S/22E/26	278/494		43552	09/01/06	08/31/07
16 Burro - 14	15S/22E/26	278/495		43553	09/01/06	08/31/07
17 Burro - 16	15S/22E/26	278/1497		43555	09/01/06	08/31/07
18 Burro - 17	15S/22E/27	278/513		43556	09/01/06	08/31/07
19 Burro - 18	15S/22E/27	278/498		43557	09/01/06	08/31/07
20 Burro - 19	15S/22E/27	278/499		43558	09/01/06	08/31/07
21 Burro - 20	15S/22E/27	278/500		43559	09/01/06	08/31/07
22 Burro - 4	15S/22E/35 & 36	278/485		43543	09/01/06	08/31/07
23 Burro - 5	15S/22E/35 & 36	278/486		43544	09/01/06	08/31/07
24 Burro - 6	15S/22E/35	278/487		43545	09/01/06	08/31/07
25 Burro - 8	15S/22E/35	278/489		43547	09/01/06	08/31/07
26 Burro - 9	15S/22E/35	278/490		43548	09/01/06	08/31/07
27 Burro - R15	15S/22E/26	1010/364		43554	09/01/06	08/31/07
28 Burro - R7	15S/22E/35	1010/363		43546	09/01/06	08/31/07
29 Burro A	15S/22E/26 & 27	821/104		43560	09/01/06	08/31/07
30 Burro B	15S/22E/26 & 27	821/106		43561	09/01/06	08/31/07
31 Burro C	15S/22E/26	821/107		43562	09/01/06	08/31/07
32 Burro D	15S/22E/26	821/108		43563	09/01/06	08/31/07
33 Burro E	15S/22E/26 & 27	821/109		43564	09/01/06	08/31/07
34 Burro G	15S/22E/26 & 27	821/111		43566	09/01/06	08/31/07
35 Burro H	15S/22E/26 & 27	821/112		43567	09/01/06	08/31/07
36 Burro - I	15S/22E/26 & 27	821/113		43568	09/01/06	08/31/07
37 Burro RL	15S/22E/35	1010/361		43571	09/01/06	08/31/07
38 Calumet	15S/22E/35 & 36	17/310	37/446	43573	09/01/06	08/31/07
39 Charlene	15S/22E/27	1620/434		187204	09/01/06	08/31/07
40 Charles	15S/22E/36	17/310	37/445	43574	09/01/06	08/31/07
41 Chelsie Fraction	15S/22E/22			370252	09/01/06	08/31/07
42 Colorado	15S/22E/22 & 23	39/41		43575	09/01/06	08/31/07
43 Coronado R1	15S/22E/26	1013/447		43576	09/01/06	08/31/07
44 Defender	15S/22E/22	41/328		43577	09/01/06	08/31/07
45 Dora	15S/22E/36	39/262		43578	09/01/06	08/31/07
46 E-5 Fraction	15S/22E/13 & 24			370250	09/01/06	08/31/07
47 Echo 1	15S/22E/24	395/301		43579	09/01/06	08/31/07
48 Echo R2	15S/22E/24	1128/457	1504/312	43580	09/01/06	08/31/07
49 Echo R3	15S/22E/24	395/303	1504/314	43581	09/01/06	08/31/07
50 Elephant	15S/22E/14 & 23	38/36	369/142	43586	09/01/06	08/31/07
51 Ella	15S/22E/36	39/264		43587	09/01/06	08/31/07
52 Ellenor	15S/22E/27	1620/432		187205	09/01/06	08/31/07
53 Erika	15S/22E/25 & 26	24/424	37/435	43588	09/01/06	08/31/07
54 Ernest	15S/22E/36	36/380	37/439	43589	09/01/06	08/31/07
55 Eula Belle	15S/22E/27	1620/436		187206	09/01/06	08/31/07
56 Francine	15S/22E/27	1620/436		187207	09/01/06	08/31/07
57 Gladys R	15S/22E/36	49/102	1540/316	43593	09/01/06	08/31/07

43518

187203

370 240

43518

2007 AUG 22 A 7 43

BLM STATE OFFICE



NORD RESOURCES CORPORATION

JOHNSON CAMP MINING DISTRICT, COCHISE COUNTY, ARIZONA

	Claim Name	TWN/RAN/SEC	Original Book/Page	Amended Book/Page	BLM/AMC Serial No.	Effective Date	Expiry Date
58	Gustave	15S/22E/36	39/263		43594	09/01/06	08/31/07
59	Hagerman	15S/22E/36	16/19	37/438	43595	09/01/06	08/31/07
60	Imogene	15S/22E/27	1620/426		187208	09/01/06	08/31/07
61	Ina	15S/22E/36	39/261		43597	09/01/06	08/31/07
62	Indicator	15S/22E/22	41/329		43598	09/01/06	08/31/07
63	Jane Rae	15S/22E/27	1620/438		187209	09/01/06	08/31/07
64	Katie	15S/22E/22	36/204		43599	09/01/06	08/31/07
65	Kentucky	15S/22E/22 & 23	41/330		43600	09/01/06	08/31/07
66	Last Chance	15S/22E/22 & 27	36/151		43601	09/01/06	08/31/07
67	Laura J	15S/22E/24	362/507		43602	09/01/06	08/31/07
68	Lime No. 1	15S/22E/22 & 27	1620/448		187214	09/01/06	08/31/07
69	Lime No. 2	15S/22E/22 & 27	1620/446		187215	09/01/06	08/31/07
70	Lime No. 3	15S/22E/22	1620/444		187216	09/01/06	08/31/07
71	Lime No. 4	15S/22E/22	1620/442		187217	09/01/06	08/31/07
72	Linda Sue	15S/22E/22 & 27	1620/422		187210	09/01/06	08/31/07
73	Louie	15S/22E/36	17/581	37/440	43603	09/01/06	08/31/07
74	Mary	15S/22E/36	24/423	37/436	43605	09/01/06	08/31/07
75	Mary Eilene	15S/22E/27	1620/428		187211	09/01/06	08/31/07
76	Mason	15S/22E/27			370251	09/01/06	08/31/07
77	Mescal No. 5	15S/22E/27	67/51		43621	09/01/06	08/31/07
78	Millington	15S/22E/14 & 23	38/39	369/144	43622	09/01/06	08/31/07
79	Miriam	15S/22E/22			370253	09/01/06	08/31/07
80	Moore #1	15S/22E/22 & 23	132/73		43623	09/01/06	08/31/07
81	Moore #2	15S/22E/22	132/72		43624	09/01/06	08/31/07
82	Moore #3	15S/22E/22	132/71		43625	09/01/06	08/31/07
83	Nelda Lane	15S/22E/27	1620/424		187212	09/01/06	08/31/07
84	Portland	15S/22E/14 & 23	38/37	369/143	43635	09/01/06	08/31/07
85	Primrose	15S/22E/14	41/331	369/141	43636	09/01/06	08/31/07
86	Primrose-Bee	15S/22E/14	73/428	369/147	43637	09/01/06	08/31/07
87	Puzzle No. 2	15S/22E/22	17/529		43638	09/01/06	08/31/07
88	Rosie R	15S/22E/26	1592/459		172613	09/01/06	08/31/07
89	S-10	15S/22E/14 & 23			370240	09/01/06	08/31/07
90	S-12	15S/22E/14 & 23			370241	09/01/06	08/31/07
91	S-14	15S/22E/14 & 23			370242	09/01/06	08/31/07
92	S-16	15S/22E/14 & 23			370243	09/01/06	08/31/07
93	S-18	15S/22E/14 & 23			370244	09/01/06	08/31/07
94	S-26	15S/22E/13 & 24			370245	09/01/06	08/31/07
95	S-28	15S/22E/13 & 24			370246	09/01/06	08/31/07
96	S-30	15S/22E/13 & 24			370247	09/01/06	08/31/07
97	S-32	15S/22E/13 & 24			370248	09/01/06	08/31/07
98	S-34	15S/22E/13 & 24			370249	09/01/06	08/31/07
99	Sharie Lynn	15S/22E/27	1620/418		187218	09/01/06	08/31/07
100	Shirley Louise	15S/22E/22 & 27	1620/420		187213	09/01/06	08/31/07
101	Ultimo	15S/22E/36	36/381	37/437	43645	09/01/06	08/31/07
102	Wolfprime	15S/22E/36	17/259	37/442	43675	09/01/06	08/31/07
103							
104							

PHOENIX, ARIZONA

2007 AUG 22 A 7:43

RECEIVED
BLM STATE OFFICE

United States Department of the Interior
Bureau of Land Management
 BUSINESS & SUPPORT SVCS DIV
 ONE N CENTRAL AVE SUITE 800
 PHOENIX, AZ 85004 -4427
 Phone: (602) 417-9200

Receipt

No: 1550920

Transaction #: 1602436	
Date of Transaction: 08/23/2007	
CUSTOMER:	NORD RESOURCES CORP ONE WEST WETMORE #203 TUCSON,AZ 85705

LINE #	QTY	DESCRIPTION	REMARKS	UNIT PRICE	TOTAL
1	1.00	LOCATABLE MINERALS / MINING CLAIMS-NOT NEW-UNADJUD,ONE AUTH NO. ONLY / MINING CLAIM MONEY RECEIVED (455) CASES: AMC361710/\$500.00	MAINT 2008 (4)	- n/a -	500.00
2	1.00	LOCATABLE MINERALS / MINING CLAIMS-NOT NEW-UNADJUD,ONE AUTH NO. ONLY / MINING CLAIM MONEY RECEIVED (455) CASES: AMC359924/\$14000.00	MAINT 2008 (112)	- n/a -	14000.00
3	1.00	LOCATABLE MINERALS / MINING CLAIMS-NOT NEW-UNADJUD,ONE AUTH NO. ONLY / MINING CLAIM MONEY RECEIVED (455) CASES: AMC43519/\$12750.00	MAINT 2008 (102)	- n/a -	12750.00
TOTAL:					\$27,250.00

PAYMENT INFORMATION					
1	AMOUNT:	\$14,000.00	POSTMARKED:	8/20/07 0:00	
	TYPE:	CHECK	RECEIVED:	08/22/2007	
	CHECK NO:	3530			
	NAME:	NORD RESOURCES CORPORATION ONE WEST WETMORE #203 TUCSON AZ 85705			
2	AMOUNT:	\$12,750.00	POSTMARKED:	8/20/07 0:00	
	TYPE:	CHECK	RECEIVED:	08/22/2007	
	CHECK NO:	3532			
	NAME:	NORD RESOURCES CORPORATION ONE WEST WETMORE #203 TUCSON AZ 85705			

3

AMOUNT:	\$500.00	POSTMARKED:	8/20/07 0:00
TYPE:	CHECK	RECEIVED:	08/22/2007
CHECK NO:	3531		
NAME:	NORD RESOURCES CORPORATION ONE WEST WETMORE #203 TUCSON AZ 85705		

REMARKS

This receipt was generated by the automated BLM Collections and Billing System and is a paper representation of a portion of the official electronic record contained therein.



NORD RESOURCES CORPORATION

G&SRM LONE STAR MINING DISTRICT, GRAHAM COUNTY, ARIZONA

Un-patented claims located in Township 5 South, Range 26 East, G&SRM Lone Star Mining District
Graham County, Arizona

	Claim Name	TWN/RAN/SEC	Original Book/Page	Amended Book/Page	BLM/AMC Serial No.
1	CS 1	5S/26E/20	2004-00903		359924
2	CS 2	5S/26E/20	2004-00904		359925
3	CS 3	5S/26E/20	2004-00905		359926
4	CS 4	5S/26E/20	2004-00906		359927
5	CS 5	5S/26E/20	2004-00907		359928
6	CS 6	5S/26E/20	2004-00908		359929
7	CS 7	5S/26E/20	2004-00909		359930
8	CS 8	5S/26E/20	2004-00910		359931
9	CS 9	5S/26E/17	2004-00911		359932
10	CS 10	5S/26E/17	2004-00912		359933
11	CS 11	5S/26E/17	2004-00913		359934
12	CS 12	5S/26E/17	2004-00914		359935
13	CS 13	5S/26E/17	2004-00915		359936
14	CS 14	5S/26E/17	2004-00916		359937
15	CS 15	5S/26E/17	2004-00917		359938
16	CS 16	5S/26E/17	2004-00918		359939
17	CS 17	5S/26E/17	2004-00919		359940
18	CS 18	5S/26E/17	2004-00920		359941
19	CS 19	5S/26E/17	2004-00921		359942
20	CS 20	5S/26E/17	2004-00922		359943
21	CS 21	5S/26E/17	2004-00923		359944
22	CS 22	5S/26E/17	2004-00924		359945
23	CS 23	5S/26E/17	2004-00925		359946
24	CS 24	5S/26E/17	2004-00926		359947
25	CS 25	5S/26E/17	2004-00927		359948
26	CS 26	5S/26E/20	2004-00928		359949
27	CS 27	5S/26E/19 & 20	2004-00929		359950
28	CS 28	5S/26E/20	2004-00930		359951
29	CS 29	5S/26E/19 & 20	2004-00931		359952
30	CS 30	5S/26E/20	2004-00932		359953
31	CS 31	5S/26E/19 & 20	2004-00933		359954
32	CS 32	5S/26E/20	2004-00934		359955
33	CS 33	5S/26E/19 & 20	2004-00935		359956
34	CS 34	5S/26E/20	2004-00936		359957
35	CS 35	5S/26E/17 & 18	2004-00937		359958
36	CS 36	5S/26E/17	2004-00938		359959
37	CS 37	5S/26E/17 & 18	2004-00939		359960
38	CS 38	5S/26E/17	2004-00940		359961
39	CS 39	5S/26E/17 & 18	2004-00941		359962
40	CS 40	5S/26E/17	2004-00942		359963
41	CS 41	5S/26E/17 & 18	2004-00943		359964
42	CS 42	5S/26E/17	2004-00944		359965
43	CS 43	5S/26E/17 & 18	2004-00945		359966
44	CS 44	5S/26E/17	2004-00946		359967
45	CS 45	5S/26E/17 & 18	2004-00947		359968
46	CS 46	5S/26E/17	2004-00948		359969
47	CS 47	5S/26E/17 & 18	2004-00949		359970
48	CS 48	5S/26E/17	2004-00950		359971
49	CS 49	5S/26E/17 & 18	2004-00951		359972
50	CS 50	5S/26E/17	2004-00952		359973
51	CS 51	5S/26E/17 & 18	2004-00953		359974
52	CS 52	5S/26E/17	2004-00954		359975
53	CS 53	5S/26E/21	2004-00955		359976
54	CS 54	5S/26E/21	2004-00956		359977
55	CS 55	5S/26E/21	2004-00957		359978
56	CS 56	5S/26E/19	2005-02173		364985
57	CS 57	5S/26E/19	2005-02174		364986

RECEIVED
B.L.M. AZ STATE OFFICE

2006 AUG 23 A 11: 24

PHOENIX, ARIZONA



NORD RESOURCES CORPORATION

G&SRM LONE STAR MINING DISTRICT, GRAHAM COUNTY, ARIZONA
 Un-patented claims located in Township 5 South, Range 26 East, G&SRM Lone Star Mining District
 Graham County, Arizona

	Claim Name	TWN/RAN/SEC	Original Book/Page	Amended Book/Page	BLM/AMC Serial No.
58	CS 58	5S/26E/19	2005-02175		364987
59	CS 59	5S/26E/19	2005-02176		364988
60	CS 60	5S/26E/19	2005-02177		364989
61	CS 61	5S/26E/19	2005-02178		364990
62	CS 62	5S/26E/19	2005-02179		364991
63	CS 63	5S/26E/19	2005-02180		364992
64	CS 64	5S/26E/19	2005-02181		364993
65	CS 65	5S/26E/18	2005-02182		364994
66	CS 66	5S/26E/18	2005-02183		364995
67	CS 67	5S/26E/18	2005-02184		364996
68	CS 68	5S/26E/18	2005-02185		364997
69	CS 69	5S/26E/18	2005-02186		364998
70	CS 70	5S/26E/18	2005-02187		364999
71	CS 71	5S/26E/18	2005-02188		365000
72	CS 72	5S/26E/18	2005-02189		365001
73	CS 73	5S/26E/18	2005-02190		365002
74	CS 74	5S/26E/18	2005-02191		365003
75	CS 75	5S/26E/18	2005-02192		365004
76	CS 76	5S/26E/18	2005-02193		365005
77	CS 77	5S/26E/18	2005-02194		365006
78	CS 78	5S/26E/18	2005-02195		365007
79	CS 79	5S/26E/18	2005-02196		365008
80	CS 80	5S/26E/18	2005-02197		365009
81	CS 81	5S/26E/18	2005-02198		365010
82	CS 82	5S/26E/19	2005-02199		365011
83	CS 83	5S/26E/19	2005-02200		365012
84	CS 84	5S/26E/19	2005-02201		365013
85	CS 85	5S/26E/19	2005-02202		365014
86	CS 86	5S/26E/18	2005-02203		365015
87	CS 87	5S/26E/18	2005-02204		365016
88	CS 88	5S/26E/18	2005-02205		365017
89	CS 89	5S/26E/18	2005-02206		365018
90	CS 90	5S/26E/18	2005-02207		365019
91	CS 91	5S/26E/18	2005-02209		365020
92	CS 92	5S/26E/18	2005-02210		365021
93	CS 93	5S/26E/18	2005-02211		365022
94	CS 94	5S/26E/18	2005-02212		365023
95	CS 95	5S/26E/19	2005-02213		365024
96	CS 96	5S/26E/19	2005-02214		365025
97	CS 97	5S/29E/19	2005-02215		365026
98	CS 98	5S/26E/19 & 30	2005-02216		365027
99	CS 99	5S/26E/19 & 30	2005-02217		365028
100	CS 100	5S/26E/19 & 30	2005-02218		365029
101	CS 101	5S/25E/24	2005-02219		365030
102	CS 102	5S/25E/24	2005-02220		365031
103	CS 103	5S/25E/24	2005-02221		365032
104	CS 104	5S/25E/24	2005-02222		365033
105	CS 105	5S/25E/24	2005-02223		365034
106	CS 106	5S/25E/24	2005-02224		365035
107	CS 107	5S/25E/24	2005-02225		365036
108	CS 108	5S/25E/24	2005-02226		365037
109	CS 109	5S/25E/24	2005-02227		365038
110	CS 110	5S/25E/24	2005-02228		365039
111	CS 111	5S/25E/24	2005-02229		365040
112	CS 112	5S/25E/24	2005-02230		365041

RECEIVED
 B.L.M. AZ STATE OFFICE
 2006 AUG 23 A 11: 24

PHOENIX, ARIZONA

United States Department of the Interior
Bureau of Land Management
 BUSINESS & SUPPORT SVCS DIV
 ONE N CENTRAL AVE
 PHOENIX, AZ 85004 -2203
 Phone: (602) 417-9200

Receipt

No:

1342346

Transaction #: 1387578		ENTERED INTO COMPUTER 9/01/06 RB
Date of Transaction: 08/24/2006		
CUSTOMER:	NORD RESOURCES CORP ONE WEST WETMORE #203 TUCSON, AZ 85705	

LINE #	QTY	DESCRIPTION	REMARKS	UNIT PRICE	TOTAL
1	1.00	LOCATABLE MINERALS / MINING CLAIMS-NOT NEW-UNADJUD, ONE AUTH NO. ONLY / MINING CLAIM MONEY RECEIVED (455) CASES: AMC359924/\$14000.00	MAINT 2007 (112) ✓	- n/a -	14000.00
TOTAL:					\$14,000.00

PAYMENT INFORMATION			
1	AMOUNT:	\$14,000.00	POSTMARKED: 08/22/2006
	TYPE:	CHECK	RECEIVED: 08/23/2006
	CHECK NO:	2721	
	NAME:	NORD RESOURCES CORP ONE WEST WETMORE #203 TUCSON AZ 85705	

REMARKS

This receipt was generated by the automated BLM Collections and Billing System and is a paper representation of a portion of the official electronic record contained therein.

359924 - 359978

304985 - 305041

EXHIBIT A

Un-patented claims located in Section 4, Township 16 South, Range 23 East, G&SRM, Cochise County, Arizona

RECORDATION

<u>CLAIM NAME</u>	<u>TWN/RAN/SEC</u>	<u>ORIGINAL FEE #</u>	<u>BLM/AMC SERIAL NO.</u>
ALPHA OMEGA 64	16S/23E/4	040618433	361510
ALPHA OMEGA 65	16S/23E/4	040618434	361511
ALPHA OMEGA 76	16S/23E/4	040618435	361512
ALPHA OMEGA 77	16S/23E/4	040618436	361513

4
2

RECEIVED
BUREAU OF
LAND MANAGEMENT
2005 AUG 16 P 3: 29
ARIZONA
STATE OFFICE
PHOENIX, ARIZONA

ENTERED

RE 10/11/05

EXHIBIT A		Un-patented claims located in Township 5 South, Range 26 East, G&SRM Lone Star Mining District, Graham County, Arizona	
RECORDATION			
CLAIM NAME	TWN/RN/SEC	ORIGINAL BOOK/PAGE	BLM/AMC SERIAL NO.
CS 1	5S/26E/20	2004-00903	AMC 359924
CS 2	5S/26E/20	2004-00904	AMC 359925
CS 3	5S/26E/20	2004-00905	AMC 359926
CS 4	5S/26E/20	2004-00906	AMC 359927
CS 5	5S/26E/20	2004-00907	AMC 359928
CS 6	5S/26E/20	2004-00908	AMC 359929
CS 7	5S/26E/20	2004-00909	AMC 359930
CS 8	5S/26E/20	2004-00910	AMC 359931
CS 9	5S/26E/17	2004-00911	AMC 359932
CS 10	5S/26E/17	2004-00912	AMC 359933
CS 11	5S/26E/17	2004-00913	AMC 359934
CS 12	5S/26E/17	2004-00914	AMC 359935
CS 13	5S/26E/17	2004-00915	AMC 359936
CS 14	5S/26E/17	2004-00916	AMC 359937
CS 15	5S/26E/17	2004-00917	AMC 359938
CS 16	5S/26E/17	2004-00918	AMC 359939
CS 17	5S/26E/17	2004-00919	AMC 359940
CS 18	5S/26E/17	2004-00920	AMC 359941
CS 19	5S/26E/17	2004-00921	AMC 359942
CS 20	5S/26E/17	2004-00922	AMC 359943
CS 21	5S/26E/17	2004-00923	AMC 359944
CS 22	5S/26E/17	2004-00924	AMC 359945
CS 23	5S/26E/17	2004-00925	AMC 359946
CS 24	5S/26E/17	2004-00926	AMC 359947
CS 25	5S/26E/17	2004-00927	AMC 359948
CS 26	5S/26E/20	2004-00928	AMC 359949
CS 27	5S/26E/19&20	2004-00929	AMC 359950
CS 28	5S/26E/20	2004-00930	AMC 359951
CS 29	5S/26E/19&20	2004-00931	AMC 359952
CS 30	5S/26E/20	2004-00932	AMC 359953
CS 31	5S/26E/19&20	2004-00933	AMC 359954
CS 32	5S/26E/20	2004-00934	AMC 359955
CS 33	5S/26E/19&20	2004-00935	AMC 359956
CS 34	5S/26E/20	2004-00936	AMC 359957
CS 35	5S/26E/17&18	2004-00937	AMC 359958
CS 36	5S/26E/17	2004-00938	AMC 359959
CS 37	5S/26E/17&18	2004-00939	AMC 359960
CS 38	5S/26E/17	2004-00940	AMC 359961
CS 39	5S/26E/17&18	2004-00941	AMC 359962
CS 40	5S/26E/17	2004-00942	AMC 359963
CS 41	5S/26E/17&18	2004-00943	AMC 359964
CS 42	5S/26E/17	2004-00944	AMC 359965
CS 43	5S/26E/17&18	2004-00945	AMC 359966
CS 44	5S/26E/17	2004-00946	AMC 359967
CS 45	5S/26E/17&18	2004-00947	AMC 359968
CS 46	5S/26E/17	2004-00948	AMC 359969
CS 47	5S/26E/17&18	2004-00949	AMC 359970
CS 48	5S/26E/17	2004-00950	AMC 359971
CS 49	5S/26E/17&18	2004-00951	AMC 359972
CS 50	5S/26E/17	2004-00952	AMC 359973
CS 51	5S/26E/17&18	2004-00953	AMC 359974
CS 52	5S/26E/17	2004-00954	AMC 359975
CS 53	5S/26E/21	2004-00955	AMC 359976
CS 54	5S/26E/21	2004-00956	AMC 359977
CS 55	5S/26E/21	2004-00957	AMC 359978
CS 56	5S/26E/19	2005-02173	AMC 364985

PHOENIX, ARIZONA
 STATE OFFICE
 ARIZONA

AUG 19 3 31 PM '05

RECEIVED
 BUREAU OF
 LAND MANAGEMENT

56 OR

RS 10/11/05

EXHIBIT B RECORDATION	Un-patented claims located in Township 5 South, Range 26 East, G&SRM Lone Star Mining District, Graham County, Arizona			
	CLAIM NAME	TWN/RN/SEC	ORIGINAL BOOK/PAGE	BLM/AMC SERIAL NO.
CS 57	5S/26E/19		2005-02174	AMC 364986
CS 58	5S/26E/19		2005-02175	AMC 364987
CS 59	5S/26E/19		2005-02176	AMC 364988
CS 60	5S/26E/19		2005-02177	AMC 364989
CS 61	5S/26E/19		2005-02178	AMC 364990
CS 62	5S/26E/19		2005-02179	AMC 364991
CS 63	5S/26E/19		2005-02180	AMC 364992
CS 64	5S/26E/19		2005-02181	AMC 364993
CS 65	5S/26E/18		2005-02182	AMC 364994
CS 66	5S/26E/18		2005-02183	AMC 364995
CS 67	5S/26E/18		2005-02184	AMC 364996
CS 68	5S/26E/18		2005-02185	AMC 364997
CS 69	5S/26E/18		2005-02186	AMC 364998
CS 70	5S/26E/18		2005-02187	AMC 364999
CS 71	5S/26E/18		2005-02188	AMC 365000
CS 72	5S/26E/18		2005-02189	AMC 365001
CS 73	5S/26E/18		2005-02190	AMC 365002
CS 74	5S/26E/18		2005-02191	AMC 365003
CS 75	5S/26E/18		2005-02192	AMC 365004
CS 76	5S/26E/18		2005-02193	AMC 365005
CS 77	5S/26E/18		2005-02194	AMC 365006
CS 78	5S/26E/18		2005-02195	AMC 365007
CS 79	5S/26E/18		2005-02196	AMC 365008
CS 80	5S/26E/18		2005-02197	AMC 365009
CS 81	5S/26E/18		2005-02198	AMC 365010
CS 82	5S/26E/19		2005-02199	AMC 365011
CS 83	5S/26E/19		2005-02200	AMC 365012
CS 84	5S/26E/19		2005-02201	AMC 365013
CS 85	5S/26E/19		2005-02202	AMC 365014
CS 86	5S/26E/18		2005-02203	AMC 365015
CS 87	5S/26E/18		2005-02204	AMC 365016
CS 88	5S/26E/18		2005-02205	AMC 365017
CS 89	5S/26E/18		2005-02206	AMC 365018
CS 90	5S/26E/18		2005-02207	AMC 365019
CS 91	5S/26E/18		2005-02209	AMC 365020
CS 92	5S/26E/18		2005-02210	AMC 365021
CS 93	5S/26E/18		2005-02211	AMC 365022
CS 94	5S/26E/18		2005-02212	AMC 365023
CS 95	5S/26E/19		2005-02213	AMC 365024
CS 96	5S/26E/19		2005-02214	AMC 365025
CS 97	5S/26E/19		2005-02215	AMC 365026
CS 98	5S/26E/19&30		2005-02216	AMC 365027
CS 99	5S/26E/19&30		2005-02217	AMC 365028
CS 100	5S/26E/19&30		2005-02218	AMC 365029
CS 101	5S/25E/24		2005-02219	AMC 365030
CS 102	5S/25E/24		2005-02220	AMC 365031
CS 103	5S/25E/24		2005-02221	AMC 365032
CS 104	5S/25E/24		2005-02222	AMC 365033
CS 105	5S/25E/24		2005-02223	AMC 365034
CS 106	5S/25E/24		2005-02224	AMC 365035
CS 107	5S/25E/24		2005-02225	AMC 365036
CS 108	5S/25E/24		2005-02226	AMC 365037
CS 109	5S/25E/24		2005-02227	AMC 365038
CS 110	5S/25E/24		2005-02228	AMC 365039
CS 111	5S/25E/24		2005-02229	AMC 365040
CS 112	5S/25E/24		2005-02230	AMC 365041

PHOENIX, ARIZONA
 STATE OFFICE
 ARIZONA

2005 AUG 19 P 3:31

RECEIVED
 BUREAU OF
 LAND MANAGEMENT

RS 10/11/05

**United States Department of the Interior
Bureau of Land Management**

BUSINESS & SUPPORT SVCS DIV
222 N CENTRAL AVE
PHOENIX, AZ 85004 -2203
Phone: (602) 417-9200

Receipt	
No:	1132102

Transaction #: 1171173	AMC 361510
Date of Transaction: 08/18/2005	AMC 359924
CUSTOMER: NORD RESOURCES CORP PO BOX 384 DRAGOON, AZ 85609	AMC 364985

LINE #	QTY	DESCRIPTION	REMARKS	UNIT PRICE	TOTAL
1	1.00	LOCATABLE MINERALS / MINING CLAIMS-NOT NEW-UNADJUD, ONE AUTH NO. ONLY / MINING CLAIM MONEY RECEIVED (455) CASES: AMC359924/\$14000.00	MAINT 2006 -112	- n/a -	14000.00
TOTAL:					\$14,000.00

PAYMENT INFORMATION			
1	AMOUNT:	\$14,000.00	POSTMARKED: 08/15/2005
	TYPE:	CHECK	RECEIVED: 08/16/2005
	CHECK NO:	2058	
	NAME:	NORD RESOURCES CORP PO BOX 384 DRAGOON AZ 85609	

REMARKS

This receipt was generated by the automated BLM Collections and Billing System and is a paper representation of a portion of the official electronic record contained therein.

RE 10/11/05

United States Department of the Interior
Bureau of Land Management
 BUSINESS & SUPPORT SVCS DIV
 ONE N CENTRAL AVE
 PHOENIX, AZ 85004 -2203
 Phone: (602) 417-9200

Receipt

No: 1132109

Transaction #: 1171181	
Date of Transaction: 08/18/2005	
CUSTOMER:	NORD RESOURCES CORP PO BOX 384 DRAGOON, AZ 85609

LINE #	QTY	DESCRIPTION	REMARKS	UNIT PRICE	TOTAL
1	1.00	LOCATABLE MINERALS / MINING CLAIMS- NOT NEW-UNADJUD, ONE AUTH NO. ONLY / MINING CLAIM MONEY RECEIVED (455) CASES: AMC361510/\$500.00	MAINT 2006 - 4	- n/a -	500.00
TOTAL:					\$500.00

PAYMENT INFORMATION					
1	AMOUNT:	\$500.00	POSTMARKED:	08/15/2005	
	TYPE:	CHECK	RECEIVED:	08/16/2005	
	CHECK NO:	2057			
	NAME:	NORD RESOURCES CORP PO BOX 384 DRAGOON AZ 85609			

REMARKS

This receipt was generated by the automated BLM Collections and Billing System and is a paper representation of a portion of the official electronic record contained therein.

GATEWAY TO THE WEST
 10/11/05

EXHIBIT A

Un-patented claims located in Section 4, Township 16 South, Range 23 East, G&SRM, Cochise County, Arizona

RECORDATION

<u>CLAIM NAME</u>	<u>TWN/RAN/SEC</u>	<u>ORIGINAL FEE #</u>	<u>BLM/AMC SERIAL NO.</u>
ALPHA OMEGA 64	16S/23E/4	040618433	361510
ALPHA OMEGA 65	16S/23E/4	040618434	361511
ALPHA OMEGA 76	16S/23E/4	040618435	361512
ALPHA OMEGA 77	16S/23E/4	040618436	361513

4
R

RECEIVED
BUREAU OF
LAND MANAGEMENT
2005 AUG 16 P 3:29
ARIZONA
STATE OFFICE
PHOENIX, ARIZONA

ENTERED

RE 10/11/05

EXHIBIT A		Un-patented claims located in Township 5 South, Range 26 East, G&SRM Lone Star Mining District, Graham County, Arizona	
RECORDATION			
CLAIM NAME	TWN/RN/SEC	ORIGINAL BOOK/PAGE	BLM/AMC SERIAL NO.
CS 1	5S/26E/20	2004-00903	AMC 359924
CS 2	5S/26E/20	2004-00904	AMC 359925
CS 3	5S/26E/20	2004-00905	AMC 359926
CS 4	5S/26E/20	2004-00906	AMC 359927
CS 5	5S/26E/20	2004-00907	AMC 359928
CS 6	5S/26E/20	2004-00908	AMC 359929
CS 7	5S/26E/20	2004-00909	AMC 359930
CS 8	5S/26E/20	2004-00910	AMC 359931
CS 9	5S/26E/17	2004-00911	AMC 359932
CS 10	5S/26E/17	2004-00912	AMC 359933
CS 11	5S/26E/17	2004-00913	AMC 359934
CS 12	5S/26E/17	2004-00914	AMC 359935
CS 13	5S/26E/17	2004-00915	AMC 359936
CS 14	5S/26E/17	2004-00916	AMC 359937
CS 15	5S/26E/17	2004-00917	AMC 359938
CS 16	5S/26E/17	2004-00918	AMC 359939
CS 17	5S/26E/17	2004-00919	AMC 359940
CS 18	5S/26E/17	2004-00920	AMC 359941
CS 19	5S/26E/17	2004-00921	AMC 359942
CS 20	5S/26E/17	2004-00922	AMC 359943
CS 21	5S/26E/17	2004-00923	AMC 359944
CS 22	5S/26E/17	2004-00924	AMC 359945
CS 23	5S/26E/17	2004-00925	AMC 359946
CS 24	5S/26E/17	2004-00926	AMC 359947
CS 25	5S/26E/17	2004-00927	AMC 359948
CS 26	5S/26E/20	2004-00928	AMC 359949
CS 27	5S/26E/19&20	2004-00929	AMC 359950
CS 28	5S/26E/20	2004-00930	AMC 359951
CS 29	5S/26E/19&20	2004-00931	AMC 359952
CS 30	5S/26E/20	2004-00932	AMC 359953
CS 31	5S/26E/19&20	2004-00933	AMC 359954
CS 32	5S/26E/20	2004-00934	AMC 359955
CS 33	5S/26E/19&20	2004-00935	AMC 359956
CS 34	5S/26E/20	2004-00936	AMC 359957
CS 35	5S/26E/17&18	2004-00937	AMC 359958
CS 36	5S/26E/17	2004-00938	AMC 359959
CS 37	5S/26E/17&18	2004-00939	AMC 359960
CS 38	5S/26E/17	2004-00940	AMC 359961
CS 39	5S/26E/17&18	2004-00941	AMC 359962
CS 40	5S/26E/17	2004-00942	AMC 359963
CS 41	5S/26E/17&18	2004-00943	AMC 359964
CS 42	5S/26E/17	2004-00944	AMC 359965
CS 43	5S/26E/17&18	2004-00945	AMC 359966
CS 44	5S/26E/17	2004-00946	AMC 359967
CS 45	5S/26E/17&18	2004-00947	AMC 359968
CS 46	5S/26E/17	2004-00948	AMC 359969
CS 47	5S/26E/17&18	2004-00949	AMC 359970
CS 48	5S/26E/17	2004-00950	AMC 359971
CS 49	5S/26E/17&18	2004-00951	AMC 359972
CS 50	5S/26E/17	2004-00952	AMC 359973
CS 51	5S/26E/17&18	2004-00953	AMC 359974
CS 52	5S/26E/17	2004-00954	AMC 359975
CS 53	5S/26E/21	2004-00955	AMC 359976
CS 54	5S/26E/21	2004-00956	AMC 359977
CS 55	5S/26E/21	2004-00957	AMC 359978
CS 56	5S/26E/19	2005-02173	AMC 364985

RECEIVED
 BUREAU OF
 LAND MANAGEMENT
 AUG 19 3 31 PM '05
 ARIZONA
 STATE OFFICE
 PHOENIX, ARIZONA

56 DR

RS 10/11/05

EXHIBIT B		Un-patented claims located in Township 5 South, Range 26 East, G&SRM Lone Star Mining District, Graham County, Arizona	
RECORDATION			
CLAIM NAME	TWN/RN/SEC	ORIGINAL BOOK/PAGE	BLM/AMC SERIAL NO.
CS 57	5S/26E/19	2005-02174	AMC 364986
CS 58	5S/26E/19	2005-02175	AMC 364987
CS 59	5S/26E/19	2005-02176	AMC 364988
CS 60	5S/26E/19	2005-02177	AMC 364989
CS 61	5S/26E/19	2005-02178	AMC 364990
CS 62	5S/26E/19	2005-02179	AMC 364991
CS 63	5S/26E/19	2005-02180	AMC 364992
CS 64	5S/26E/19	2005-02181	AMC 364993
CS 65	5S/26E/18	2005-02182	AMC 364994
CS 66	5S/26E/18	2005-02183	AMC 364995
CS 67	5S/26E/18	2005-02184	AMC 364996
CS 68	5S/26E/18	2005-02185	AMC 364997
CS 69	5S/26E/18	2005-02186	AMC 364998
CS 70	5S/26E/18	2005-02187	AMC 364999
CS 71	5S/26E/18	2005-02188	AMC 365000
CS 72	5S/26E/18	2005-02189	AMC 365001
CS 73	5S/26E/18	2005-02190	AMC 365002
CS 74	5S/26E/18	2005-02191	AMC 365003
CS 75	5S/26E/18	2005-02192	AMC 365004
CS 76	5S/26E/18	2005-02193	AMC 365005
CS 77	5S/26E/18	2005-02194	AMC 365006
CS 78	5S/26E/18	2005-02195	AMC 365007
CS 79	5S/26E/18	2005-02196	AMC 365008
CS 80	5S/26E/18	2005-02197	AMC 365009
CS 81	5S/26E/18	2005-02198	AMC 365010
CS 82	5S/26E/19	2005-02199	AMC 365011
CS 83	5S/26E/19	2005-02200	AMC 365012
CS 84	5S/26E/19	2005-02201	AMC 365013
CS 85	5S/26E/19	2005-02202	AMC 365014
CS 86	5S/26E/18	2005-02203	AMC 365015
CS 87	5S/26E/18	2005-02204	AMC 365016
CS 88	5S/26E/18	2005-02205	AMC 365017
CS 89	5S/26E/18	2005-02206	AMC 365018
CS 90	5S/26E/18	2005-02207	AMC 365019
CS 91	5S/26E/18	2005-02209	AMC 365020
CS 92	5S/26E/18	2005-02210	AMC 365021
CS 93	5S/26E/18	2005-02211	AMC 365022
CS 94	5S/26E/18	2005-02212	AMC 365023
CS 95	5S/26E/19	2005-02213	AMC 365024
CS 96	5S/26E/19	2005-02214	AMC 365025
CS 97	5S/26E/19	2005-02215	AMC 365026
CS 98	5S/26E/19&30	2005-02216	AMC 365027
CS 99	5S/26E/19&30	2005-02217	AMC 365028
CS 100	5S/26E/19&30	2005-02218	AMC 365029
CS 101	5S/25E/24	2005-02219	AMC 365030
CS 102	5S/25E/24	2005-02220	AMC 365031
CS 103	5S/25E/24	2005-02221	AMC 365032
CS 104	5S/25E/24	2005-02222	AMC 365033
CS 105	5S/25E/24	2005-02223	AMC 365034
CS 106	5S/25E/24	2005-02224	AMC 365035
CS 107	5S/25E/24	2005-02225	AMC 365036
CS 108	5S/25E/24	2005-02226	AMC 365037
CS 109	5S/25E/24	2005-02227	AMC 365038
CS 110	5S/25E/24	2005-02228	AMC 365039
CS 111	5S/25E/24	2005-02229	AMC 365040
CS 112	5S/25E/24	2005-02230	AMC 365041

RECEIVED
 BUREAU OF
 LAND MANAGEMENT
 PHOENIX, ARIZONA
 STATE OFFICE
 ARIZONA
 AUG 19 2 31 PM 2005

R2 10/11/05

**United States Department of the Interior
Bureau of Land Management**

BUSINESS & SUPPORT SVCS DIV
222 N CENTRAL AVE
PHOENIX, AZ 85004 -2203
Phone: (602) 417-9200

Receipt	
No:	1132102

Transaction #: 1171173	AMC 361510
Date of Transaction: 08/18/2005	AMC 359924
CUSTOMER: NORD RESOURCES CORP PO BOX 384 DRAGOON, AZ 85609	AMC 364985

LINE #	QTY	DESCRIPTION	REMARKS	UNIT PRICE	TOTAL
1	1.00	LOCATABLE MINERALS / MINING CLAIMS-NOT NEW-UNADJUD, ONE AUTH NO. ONLY / MINING CLAIM MONEY RECEIVED (455) CASES: AMC359924/\$14000.00	MAINT 2006 -112	- n/a -	14000.00
TOTAL:					\$14,000.00

PAYMENT INFORMATION			
1	AMOUNT:	\$14,000.00	POSTMARKED: 08/15/2005
	TYPE:	CHECK	RECEIVED: 08/16/2005
	CHECK NO:	2058	
	NAME:	NORD RESOURCES CORP PO BOX 384 DRAGOON AZ 85609	

REMARKS

This receipt was generated by the automated BLM Collections and Billing System and is a paper representation of a portion of the official electronic record contained therein.

RE 10/11/05

United States Department of the Interior
Bureau of Land Management
 BUSINESS & SUPPORT SVCS DIV
 ONE N CENTRAL AVE
 PHOENIX, AZ 85004 -2203
 Phone: (602) 417-9200

Receipt

No: 1132109

Transaction #: 1171181	
Date of Transaction: 08/18/2005	
CUSTOMER:	NORD RESOURCES CORP PO BOX 384 DRAGOON, AZ 85609

LINE #	QTY	DESCRIPTION	REMARKS	UNIT PRICE	TOTAL
1	1.00	LOCATABLE MINERALS / MINING CLAIMS- NOT NEW-UNADJUD, ONE AUTH NO. ONLY / MINING CLAIM MONEY RECEIVED (455) CASES: AMC361510/\$500.00	MAINT 2006 - 4	- n/a -	500.00
TOTAL:					\$500.00

PAYMENT INFORMATION					
1	AMOUNT:	\$500.00	POSTMARKED:	08/15/2005	
	TYPE:	CHECK	RECEIVED:	08/16/2005	
	CHECK NO:	2057			
	NAME:	NORD RESOURCES CORP PO BOX 384 DRAGOON AZ 85609			

REMARKS

This receipt was generated by the automated BLM Collections and Billing System and is a paper representation of a portion of the official electronic record contained therein.

MAINT 2006 - 4
 ES 10/11/05

NOTICE!!

These documents have been scanned!

Do not place un-scanned documents beneath this notice!

Do not remove this notice from this file!

GPO Jacket No. 560-102
Print Order 61540
Rise Business Services, LLC
Job=AZ15 6/24/2019



Box Number= AZ15129



Claim Begin-End: AMC364985-AMC365041

5 Miscellaneous



AZ15129-4 AMC364820-AMC427442

April 18, 2011

Amc 359924
Amc 364985

BLM

Attached is a check for \$1,000 for the quitclaim deed for CS claims 1-100. Please send the receipt to:

Thornwell Rogers, Southwest Expl. Group, 11636 N. 119th St. Scottsdale, Arizona.

Regards, Thornwell Rogers

RECEIVED
BLM AZ STATE OFFICE
2011 APR 21 A 9:00
PHOENIX, ARIZONA

NO. OF CLAIMS 10
AMOUNT 1000.00
RECEIPT NO. 2404880
INIT. SRJ
** BLM-ASO**

ENTERED INTO COMPUTER

5/3/11 AT

When recorded, return to:
Thornwell Rogers
Southwest Exploration Group LLC
116 N. 119th Street
Scottsdale, Arizona 85259

Exempt per A.R.S. § 11-1134.A.6

RECEIVED
LMAZ STATE OFFICE
2011 APR 21 A 9:00
PHOENIX, ARIZONA

QUITCLAIM DEED AND DISCLAIMER

NORD RESOURCES CORPORATION, a Delaware corporation, whose address is 1 W. Wetmore Road, Suite 203, Tucson, Arizona 85705, does hereby quit claim to **SOUTHWEST EXPLORATION GROUP LLC**, an Arizona limited liability company, whose address is 11636 N. 119th Street, Scottsdale, Arizona 85259 (the "Grantor"), all of its right, title and interest in those certain unpatented mining claims situated in the Lone Star Mining District, Graham County, Arizona, the names of which and the place of record of the location notices thereof in the official records of said County and the Arizona State Office of the Bureau of Land Management are as set forth in Exhibit A attached hereto and incorporated herein by this reference (the "Claims"). The Grantor also disclaims any interest it may have acquired by virtue of that certain Option Agreement signed on January 28, 2004.

DATED this 20th day of February, 2009.

NORD RESOURCES CORPORATION

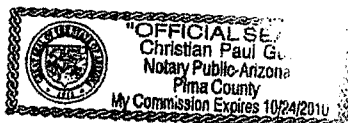
By: *John T. Perry*
John T. Perry, President and CEO

STATE OF ARIZONA)

) ss

County of Pima)

The foregoing instrument was acknowledged before me, the undersigned Notary Public, this 20th day of February, 2009, by John T. Perry, the President and CEO of Nord Resources Corporation, a Delaware corporation, for and on behalf of the corporation.



Christian Paul Guy
Notary Public

EXHIBIT A

The unpatented mining claims conveyed hereby consist of those certain unpatented lode mining claims situated in the Lone Star Mining District, Graham County, Arizona, and in Township 5 South, Ranges 25 and 26 East, G&SR Mer., the names of which and the place of record of the location notices thereof in the official records of the county recorder and the authorized office of the Bureau of Land Management are as follows:

<i>Name of Claim</i>	<i>Graham County Records Instrument Number</i>	<i>BLM Serial # A MC</i>
CS 1	2004-00903	359924
CS 2	2004-00904	359925
CS 3	2004-00905	359926
CS 4	2004-00906	359927
CS 5	2004-00907	359928
CS 6	2004-00908	359929
CS 7	2004-00909	359930
CS 8	2004-00910	359931
CS 9	2004-00911	359932
CS 10	2004-00912	359933
CS 11	2004-00913	359934
CS 12	2004-00914	359935
CS 13	2004-00915	359936
CS 14	2004-00916	359937
CS 15	2004-00917	359938
CS 16	2004-00918	359939
CS 17	2004-00919	359940
CS 18	2004-00920	359941
CS 19	2004-00921	359942
CS 20	2004-00922	359943
CS 21	2004-00923	359944
CS 22	2004-00924	359945
CS 23	2004-00925	359946
CS 24	2004-00926	359947
CS 25	2004-00927	359948
CS 26	2004-00928	359949
CS 27	2004-00929	359950
CS 28	2004-00930	359951
CS 29	2004-00931	359952
CS 30	2004-00932	359953
CS 31	2004-00933	359954
CS 32	2004-00934	359955
CS 33	2004-00935	359956

RECEIVED
BLM AZ STATE OFFICE
2011 APR 21 A 9:00

<i>Name of Claim</i>	<i>Graham County Records Instrument Number</i>	<i>BLM Serial # A MC</i>
CS 34	2004-00936	359957
CS 35	2004-00937	359958
CS 36	2004-00938	359959
CS 37	2004-00939	359960
CS 38	2004-00940	359961
CS 39	2004-00941	359962
CS 40	2004-00942	359963
CS 41	2004-00943	359964
CS 42	2004-00944	359965
CS 43	2004-00945	359966
CS 44	2004-00946	359967
CS 45	2004-00947	359968
CS 46	2004-00948	359969
CS 47	2004-00949	359970
CS 48	2004-00950	359971
CS 49	2004-00951	359972
CS 50	2004-00952	359973
CS 51	2004-00953	359974
CS 52	2004-00954	359975
CS 53	2004-00955	359976
CS 54	2004-00956	359977
CS 55	2004-00957	359978
CS 56	2005-02173	364985
CS 57	2005-02174	364986
CS 58	2005-02175	364987
CS 59	2005-02176	364988
CS 60	2005-02177	364989
CS 61	2005-02178	364990
CS 62	2005-02179	364991
CS 63	2005-02180	364992
CS 64	2005-02181	364993
CS 65	2005-02182	364994
CS 66	2005-02183	364995
CS 67	2005-02184	364996
CS 68	2005-02185	364997
CS 69	2005-02186	364998
CS 70	2005-02187	364999
CS 71	2005-02188	365000
CS 72	2005-02189	365001
CS 73	2005-02190	365002
CS 74	2005-02191	365003
CS 75	2005-02192	365004
CS 76	2005-02193	365005

RECEIVED
 BLM AZ STATE OFFICE
 2011 APR 21 8:00 AM
 PHOENIX, ARIZONA

<i>Name of Claim</i>	<i>Graham County Records Instrument Number</i>	<i>BLM Serial # A MC</i>
CS 77	2005-02194	365006
CS 78	2005-02195	365007
CS 79	2005-02196	365008
CS 80	2005-02197	365009
CS 81	2005-02198	365010
CS 82	2005-02199	365011
CS 83	2005-02200	365012
CS 84	2005-02201	365013
CS 85	2005-02202	365014
CS 86	2005-02203	365015
CS 87	2005-02204	365016
CS 88	2005-02205	365017
CS 89	2005-02206	365018
CS 90	2005-02207	365019
CS 91	2005-02209	365020
CS 92	2005-02210	365021
CS 93	2005-02211	365022
CS 94	2005-02212	365023
CS 95	2005-02213	365024
CS 96	2005-02214	365025
CS 97	2005-02215	365026
CS 98	2005-02216	365027
CS 99	2005-02217	365028
CS 100	2005-02218	365029
GS 101	2005-02219	365030
GS 102	2005-02220	365031
GS 103	2005-02221	365032
GS 104	2005-02222	365033
GS 105	2005-02223	365034
CS 106	2005-02224	365035
CS 107	2005-02225	365036
CS 108	2005-02226	365037
CS 109	2005-02227	365038
CS 110	2005-02228	365039
CS 111	2005-02229	365040
CS 112	2005-02230	365041

I:\FILES\DOCS\NORD03\251140\DOC\118448.DOC

RECEIVED
 11 M AZ STATE OFFICE
 2011 APR 21 A 9:00
 PHOENIX, ARIZONA

United States Department of the Interior
Bureau of Land Management
 LANDS/RECREATION & PLANNING
 ONE N CENTRAL AVE
 PHOENIX, AZ 85004 -2203
 Phone:

Receipt

No: 2330981

Transaction #: 2404880	
Date of Transaction: 04/22/2011	
CUSTOMER:	
THORNWELL ROGERS 11636 N 119TH ST SCOTTSDALE, AZ 85259-3220 US	

LINE #	QTY	DESCRIPTION	REMARKS	UNIT PRICE	TOTAL
1	1.00	LOCATABLE MINERALS / MINING CLAIMS-NOT NEW-UNADJUD, ONE AUTH NO. ONLY / MINING CLAIM MONEY RECEIVED CASES: AMC359957/\$1000.00	TRF-10	- n/a -	1000.00
TOTAL:					\$1,000.00

PAYMENT INFORMATION					
1	AMOUNT:	1000.00	POSTMARKED:	N/A	
	TYPE:	CHECK	RECEIVED:	04/21/2011	
	CHECK NO:	1113			
	NAME:	SOUTHWEST EXPLORATION GROUP LLC 11636 N. 119TH ST SCOTTSDALE AZ 85259 US			

REMARKS

This receipt was generated by the automated BLM Collections and Billing System and is a paper representation of a portion of the official electronic record contained therein.



**TO: U.S. Department of the Interior
Bureau of Land Management
Arizona State Office
222 N. Central Ave.
Phoenix, Arizona 85004-2203**

Dear Sir or Madam:

Please find enclosed 57 new un-patented claim documents to be filed with your department. I am enclosing a check for \$7695.00 which is based on the Jan. 31, 2005 notice specifying a \$100 maintenance fee, location fee of \$25 and a service fee of \$10 equaling \$135 per claim. Thus 57 x \$135 = \$7695.00.

Please record and or send the original or a stamped copy back to:

**Clive Bailey- Chief Geologist
Nord Resources Corp.
PO Box 385
Dragoon, AZ 85609**

If there are any questions I can be reached by phone at (520) 586-2408 or e-mail clivebailey@nordresources.com

Thanks for your time.

Sincerely,

Clive R. G. Bailey- Chief Geologist

RECEIVED
B.L.M. AZ STATE OFFICE
2005 APR -7 P 2:19
PHOENIX, ARIZONA

NOTICE!!

These documents have been scanned!

Do not place un-scanned documents beneath this notice!

Do not remove this notice from this file!

GPO Jacket No. 560-102
Print Order 61540
Rise Business Services, LLC
Job=AZ15 6/24/2019



Box Number= AZ15129



Claim Begin-End: AMC364985-AMC365041

6 Location Notices-Amendments and Supporting Documents



AZ15129-4 AMC364820-AMC427442

MINING CLAIM STATUS REPORT

Status Checked By:	_____
MTP Checked By:	_____
GEO Checked By:	_____
Preadjudication By:	_____
Final Adjudication By:	_____

LEAD SERIAL NO. AMC 364985 THROUGH AMC 365041

<u>57</u>	LODE	@ \$25 = \$ _____	Location Fee
_____	PLACER	@ \$10 = \$ _____	Service Fee--curable defect
_____	MILL SITE	@ \$100 = \$ _____	Claim Maintenance Fee
_____	TUNNEL SITE	\$ _____	TOTAL FEES
_____	ASSOCIATION	\$ _____	Copy Fees,
_____	PLACER	\$ _____	Overage <input type="checkbox"/> Shortage <input type="checkbox"/>
		\$ <u>7,695</u>	TOTAL RECEIVED <u>OK</u>

OVER-THE-COUNTER: MAIL: Timely Filed: YES NO

LEGAL DESCRIPTION:

T <u>5S</u>	R <u>26E</u>	S <u>17, 18, 20, 19, 18, 30</u>	T _____	R _____	S _____
T <u>5S</u>	R <u>25E</u>	S <u>24</u>	T _____	R _____	S _____
T _____	R _____	S _____	T _____	R _____	S _____
T _____	R _____	S _____	T _____	R _____	S _____

GENERAL JURISDICTION: BLM or NATIONAL FOREST _____
Name

SPLIT ESTATE LAND: SX PX SRHE OTHER _____
Specify

WILDERNESS AREA (WA): No _____
Specify

CLAIMS SUBJECT TO PL 359: YES NO

PROPER NOTICE FILED IF LOCATING ON SRHE: YES NO

COMMENTS: _____

STATUS: PARTIALLY VOID VOID

PRIVATE MINERALS WITHDRAWN OTHER

COMMENTS: _____

FINAL ADJ (TR)
4-18-06



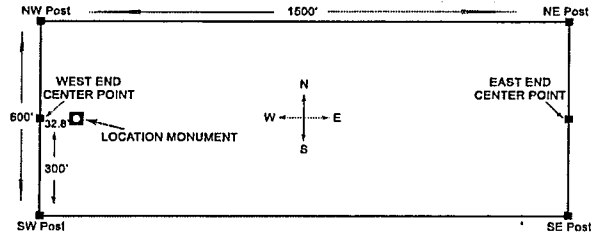
ARIZONA NOTICE OF LOCATION
(Location Claim)

Having complied with the requirements of Title 30, U.S. Code, Section 28, and the local laws, customs, and regulations of this State, we did on the **25** day of **January 2005**, locate the **CS 56** Mining Claim upon a valuable mineral deposit containing **copper** and other locatable minerals in a vein or lode situated in the Safford Mining District, **Graham County**, State of Arizona.

Said claim is described as follows and is marked on the ground with four corner posts and a copy of this Notice is posted in a conspicuous place thereon. Said claim is rectangular in form and are **1500** feet in length and **600** feet in width in width. Its length is along the lode or vein in a **East to West** direction.

Said claim is in the:

Quarter	Section	Township	Range
NE	19	5S	26E



Arizona GSRB Meridian and is more particularly described as follows:

Corners and Location Monument are marked on the ground by wooden posts (1 1/2" by 1 1/2", 4' long) as follows:

Location Monument is posted 32.8 feet East of West end center, then 300 feet North to NW corner, then 1500 feet West to NE corner, then 300 feet South to East end center, then 300 feet SE corner 1500 feet East to SW corner, and then 300 feet North to West end center.

The Location Monument is located 4472.7 feet, bearing 209°17'29" of the NE corner of Section 18, T5S, R26E, GSRB&M.

Located by: Clive R. G. Bailey (signed) Clive R. G. Bailey (printed)

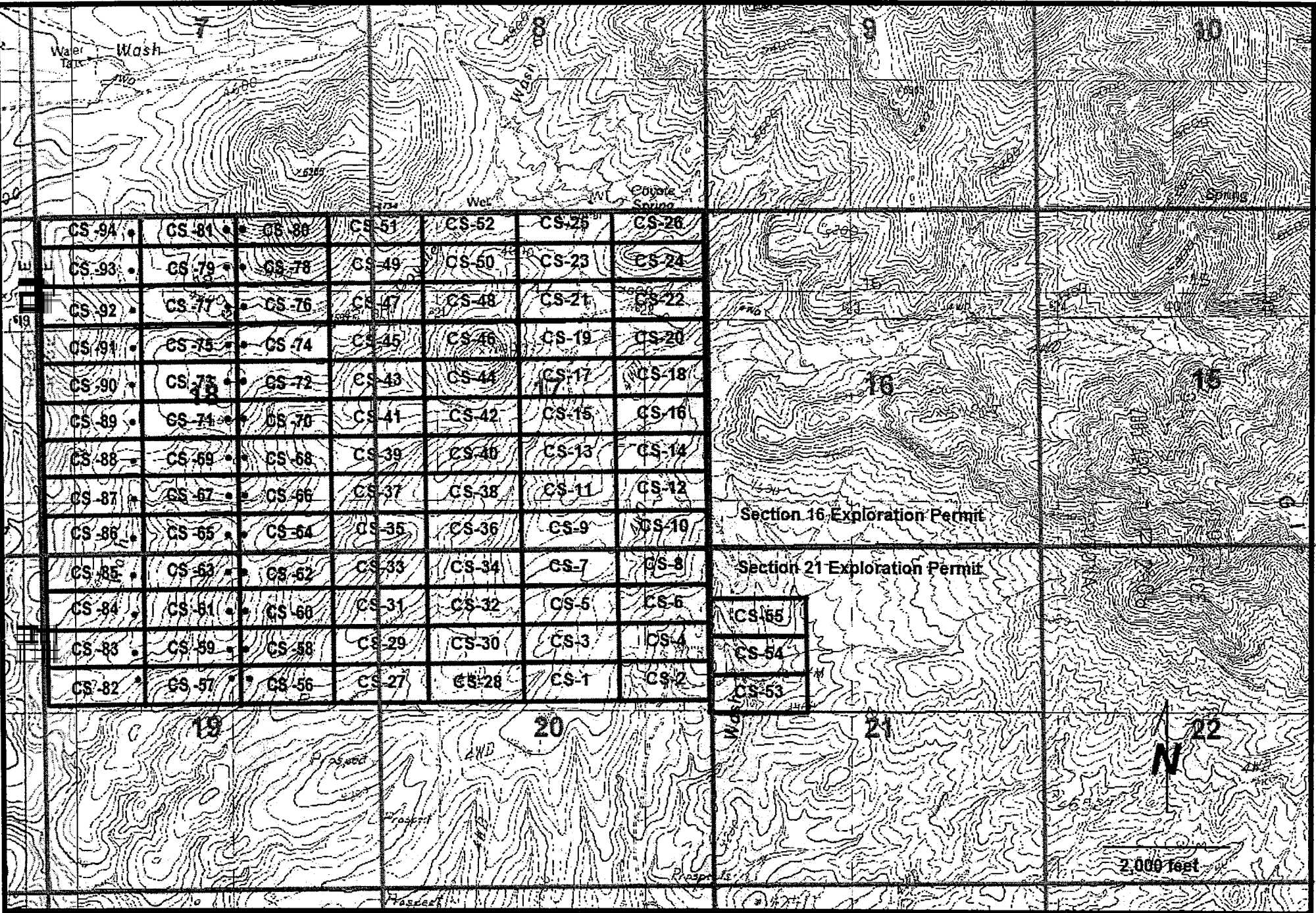
Witness: Shon P. O'Laughlin (signed) Shon P. O'Laughlin (printed)

Agent for:
Nord Resources Corporation
P.O. Box 384
Dragoon, Arizona 85609

COUNTY RECORDATION:

PHOENIX, ARIZONA
2005 APR - 7 P 2: 06
RECEIVED
B.L.M. AZ STATE OFFICE

AMC 364985



This map indicates Nord Resources unpatented mining claims located in sections 16, 17, 18, 19, 20, & 21 T5S, R26E, Graham County, Arizona Weber Peak and Bryce Mountain USGS Quadrangles, Scale 1" : 2000'



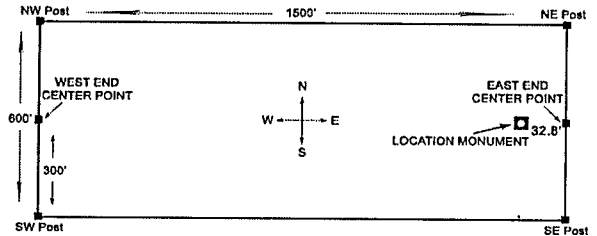
ARIZONA NOTICE OF LOCATION
(Location Claim)

Having complied with the requirements of Title 30, U.S. Code, Section 28, and the local laws, customs, and regulations of this State, we did on the 25 day of **January 2005**, locate the **CS 57** Mining Claim upon a valuable mineral deposit containing **copper** and other locatable minerals in a vein or lode situated in the Safford Mining District, **Graham** County, State of Arizona.

Said claim is described as follows and is marked on the ground with four corner posts and a copy of this Notice is posted in a conspicuous place thereon. Said claim is rectangular in form and are **1500** feet in length and **600** feet in width in width. Its length is along the lode or vein in a **East to West** direction.

Said claim is in the:

Quarter	Section	Township	Range
NW, NE	19	5S	26E
_____	_____	_____	_____



Arizona GSRB Meridian and is more particularly described as follows:

Corners and Location Monument are marked on the ground by wooden posts (1 1/2" by 1 1/2", 4' long) as follows:

Location Monument is posted 32.8 feet West of East end center, then 300 feet North to NE corner, then 1500 feet West to NW corner, then 300 feet South to West end center, then 300 feet SW corner 1500 feet East to SE corner, and then 300 feet North to East end center.

The Location Monument is located 4505.2 feet, bearing 210°01'09" of the NE corner of Section 18, T5S, R26E, GSRB&M.

Located by: Clive R. G. Bailey (signed) Clive R. G. Bailey (printed)

Witness: Shon P. O'Laughlin (signed) Shon P. O'Laughlin (printed)

Agent for:
Nord Resources Corporation
P.O. Box 384
Dragoon, Arizona 85609

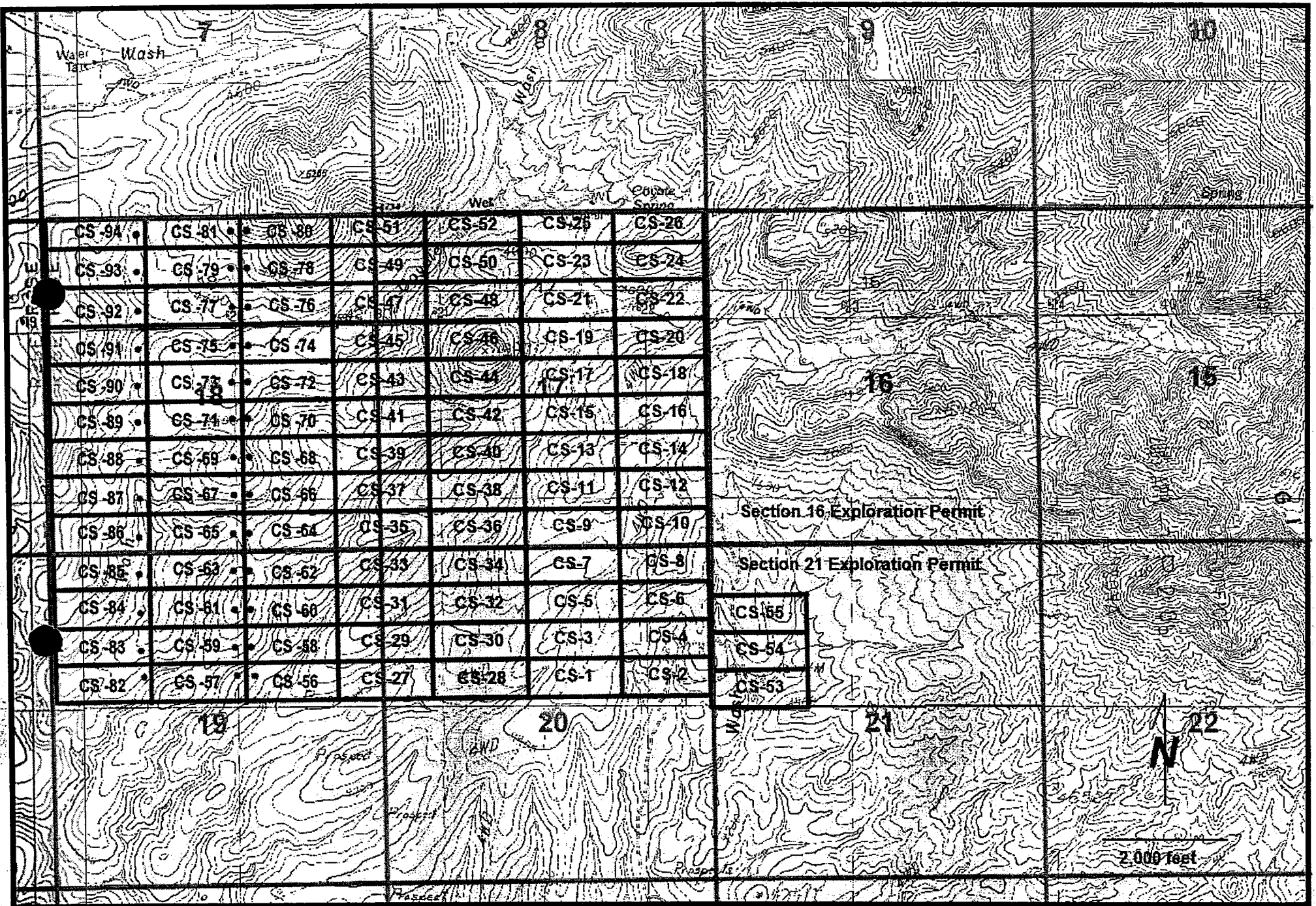
COUNTY RECORDATION:

PHOENIX, ARIZONA

2005 APR - 7 P 2: 06

RECEIVED
B.L.M. AZ STATE OFFICE

AR 504986



This map indicates Nord Resources unpatented mining claims located in sections 16, 17, 18, 19, 20, & 21 T5S, R26E, Graham County, Arizona Weber Peak and Bryce Mountain USGS Quadrangles, Scale 1" : 2000'



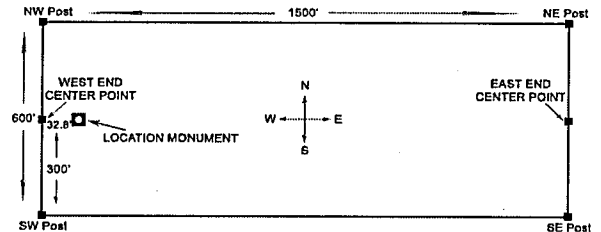
ARIZONA NOTICE OF LOCATION
(Location Claim)

Having complied with the requirements of Title 30, U.S. Code, Section 28, and the local laws, customs, and regulations of this State, we did on the **25** day of **January 2005**, locate the **CS 58** Mining Claim upon a valuable mineral deposit containing **copper** and other locatable minerals in a vein or lode situated in the Safford Mining District, **Graham** County, State of Arizona.

Said claim is described as follows and is marked on the ground with four corner posts and a copy of this Notice is posted in a conspicuous place thereon. Said claim is rectangular in form and are **1500** feet in length and **600** feet in width in width. Its length is along the lode or vein in a **East to West** direction.

Said claim is in the:

Quarter	Section	Township	Range
NE	19	5S	26E



Arizona GSRB Meridian and is more particularly described as follows:

Corners and Location Monument are marked on the ground by wooden posts (1 1/2" by 1 1/2", 4' long) as follows:

Location Monument is posted **32.8** feet **East** of **West** end center, then **300** feet **North** to **NW** corner, then **1500** feet **West** to **NE** corner, then **300** feet **South** to **East** end center, then **300** feet **SE** corner **1500** feet **East** to **SW** corner, and then **300** feet **North** to **West** end center.

The **Location Monument** is located **4212.1** feet, bearing **211°18'02"** of the **NE** corner of **Section 18, T5S, R26E, GSRB&M.**

Located by: Clive R. G. Bailey (signed) Clive R. G. Bailey (printed)

Witness: Shon P. O'Laughlin (signed) Shon P. O'Laughlin (printed)

Agent for:
Nord Resources Corporation
P.O. Box 384
Dragoon, Arizona 85609

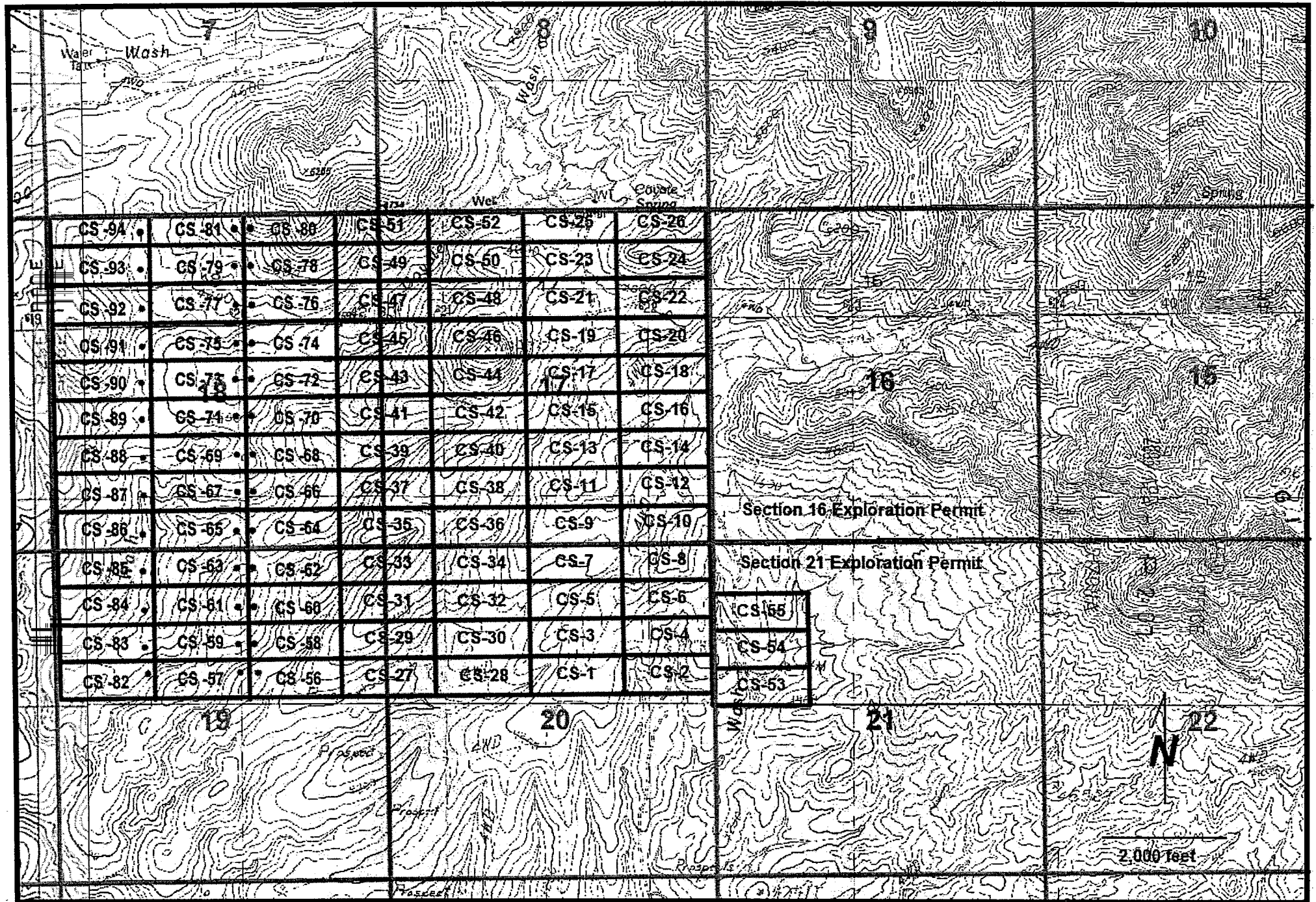
COUNTY RECORDATION:

PHOENIX, ARIZONA

2005 APR - 1 P 2: 07

RECEIVED
B.L.M. AZ STATE OFFICE

ANC 364987



This map indicates Nord Resources unpatented mining claims located in sections 16, 17, 18, 19, 20, & 21 T5S, R26E, Graham County, Arizona Weber Peak and Bryce Mountain USGS Quadrangles, Scale 1" : 2000'



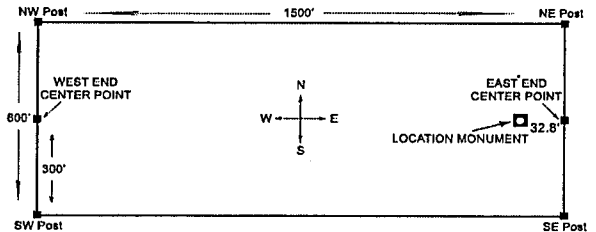
ARIZONA NOTICE OF LOCATION
(Location Claim)

Having complied with the requirements of Title 30, U.S. Code, Section 28, and the local laws, customs, and regulations of this State, we did on the **25** day of **January 2005**, locate the **CS 59** Mining Claim upon a valuable mineral deposit containing **copper** and other locatable minerals in a vein or lode situated in the Safford Mining District, **Graham County**, State of Arizona.

Said claim is described as follows and is marked on the ground with four corner posts and a copy of this Notice is posted in a conspicuous place thereon. Said claim is rectangular in form and are **1500** feet in length and **600** feet in width in width. Its length is along the lode or vein in a **East to West** direction.

Said claim is in the:

Quarter	Section	Township	Range
NW, NE	19	5S	26E



Arizona GSRB Meridian and is more particularly described as follows:

Corners and Location Monument are marked on the ground by wooden posts (1 1/2" by 1 1/2", 4' long) as follows:

Location Monument is posted **32.8** feet **West** of **East end center**, then **300** feet **North** to **NE corner**, then **1500** feet **West** to **NW corner**, then **300** feet **South** to **West end center**, then **300** feet **SW corner** **1500** feet **East** to **SE corner**, and then **300** feet **North** to **East end center**.

The **Location Monument** is located **4246.5** feet, bearing **212°03'25"** of the **NE corner** of **Section 18, T5S, R26E, GSRB&M**.

Located by: Clive R. G. Bailey (signed) Clive R. G. Bailey (printed)

Witness: Shon P. O'Laughlin (signed) Shon P. O'Laughlin (printed)

Agent for:
Nord Resources Corporation
P.O. Box 384
Dragoon, Arizona 85609

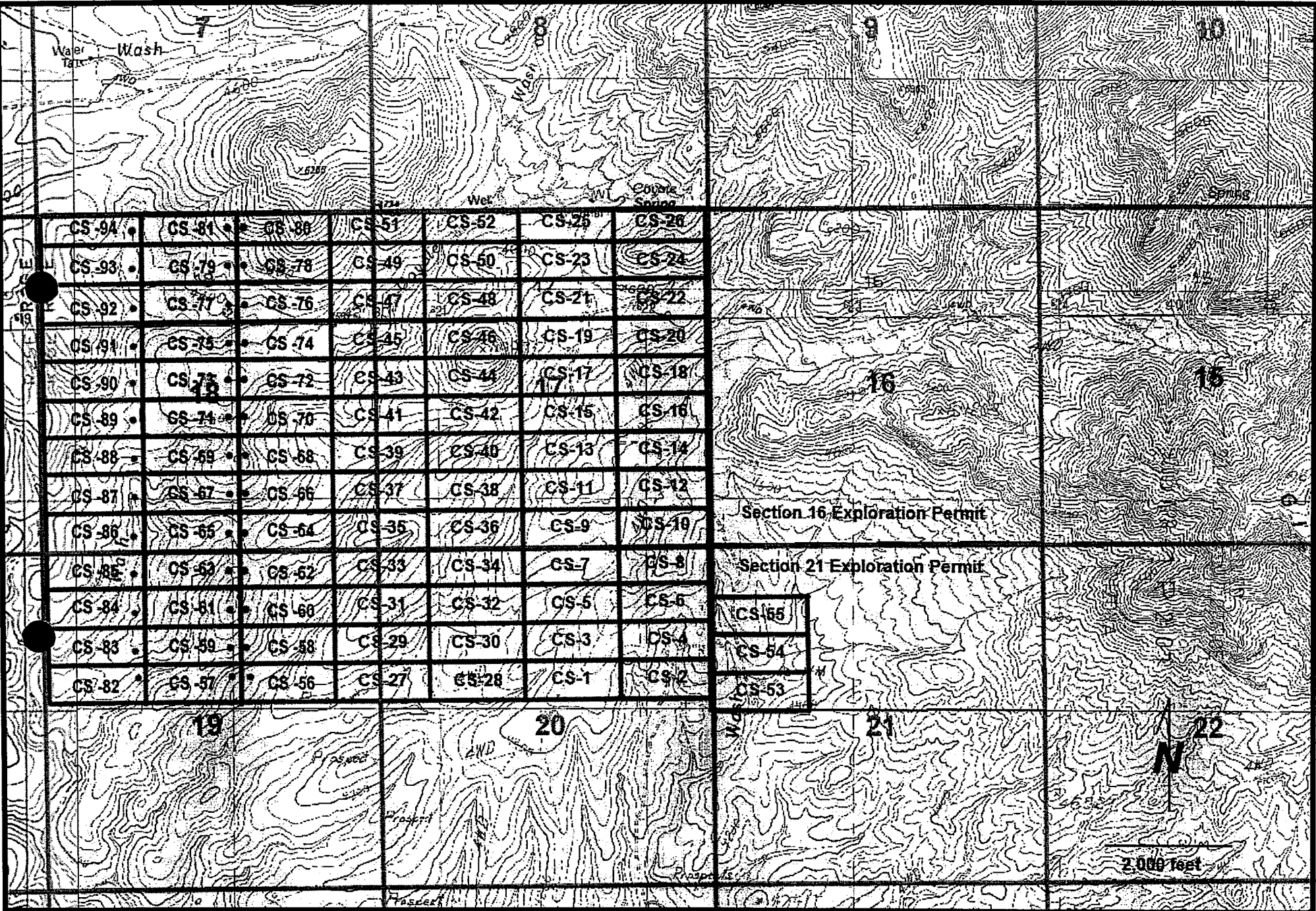
COUNTY RECORDATION:

PHOENIX, ARIZONA

2005 APR - 1 P 2: 07

RECEIVED
B.L.M. AZ STATE OFFICE

ANL 364988



This map indicates Nord Resources unpatented mining claims located in sections 16, 17, 18, 19, 20, & 21 T5S, R26E, Graham County, Arizona Weber Peak and Bryce Mountain USGS Quadrangles, Scale 1" : 2000'



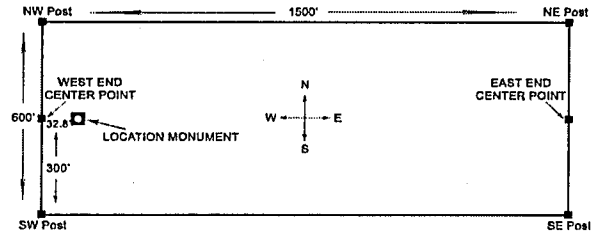
ARIZONA NOTICE OF LOCATION
(Location Claim)

Having complied with the requirements of Title 30, U.S. Code, Section 28, and the local laws, customs, and regulations of this State, we did on the **25** day of **January 2005**, locate the **CS 60** Mining Claim upon a valuable mineral deposit containing **copper** and other locatable minerals in a vein or lode situated in the Safford Mining District, **Graham** County, State of Arizona.

Said claim is described as follows and is marked on the ground with four corner posts and a copy of this Notice is posted in a conspicuous place thereon. Said claim is rectangular in form and are **1500** feet in length and **600** feet in width in width. Its length is along the lode or vein in a **East to West** direction.

Said claim is in the:

Quarter	Section	Township	Range
NE	19	5S	26E



Arizona GSRB Meridian and is more particularly described as follows:

Corners and Location Monument are marked on the ground by wooden posts (1 1/2" by 1 1/2", 4' long) as follows:

Location Monument is posted 32.8 feet East of West end center, then 300 feet North to NW corner, then 1500 feet West to NE corner, then 300 feet South to East end center, then 300 feet SE corner 1500 feet East to SW corner, and then 300 feet North to West end center.

The Location Monument is located 3960.0 feet, bearing 213°32'42" of the NE corner of Section 18, T5S, R26E, GSRB&M.

Located by: Clive R. G. Bailey (signed) Clive R. G. Bailey (printed)

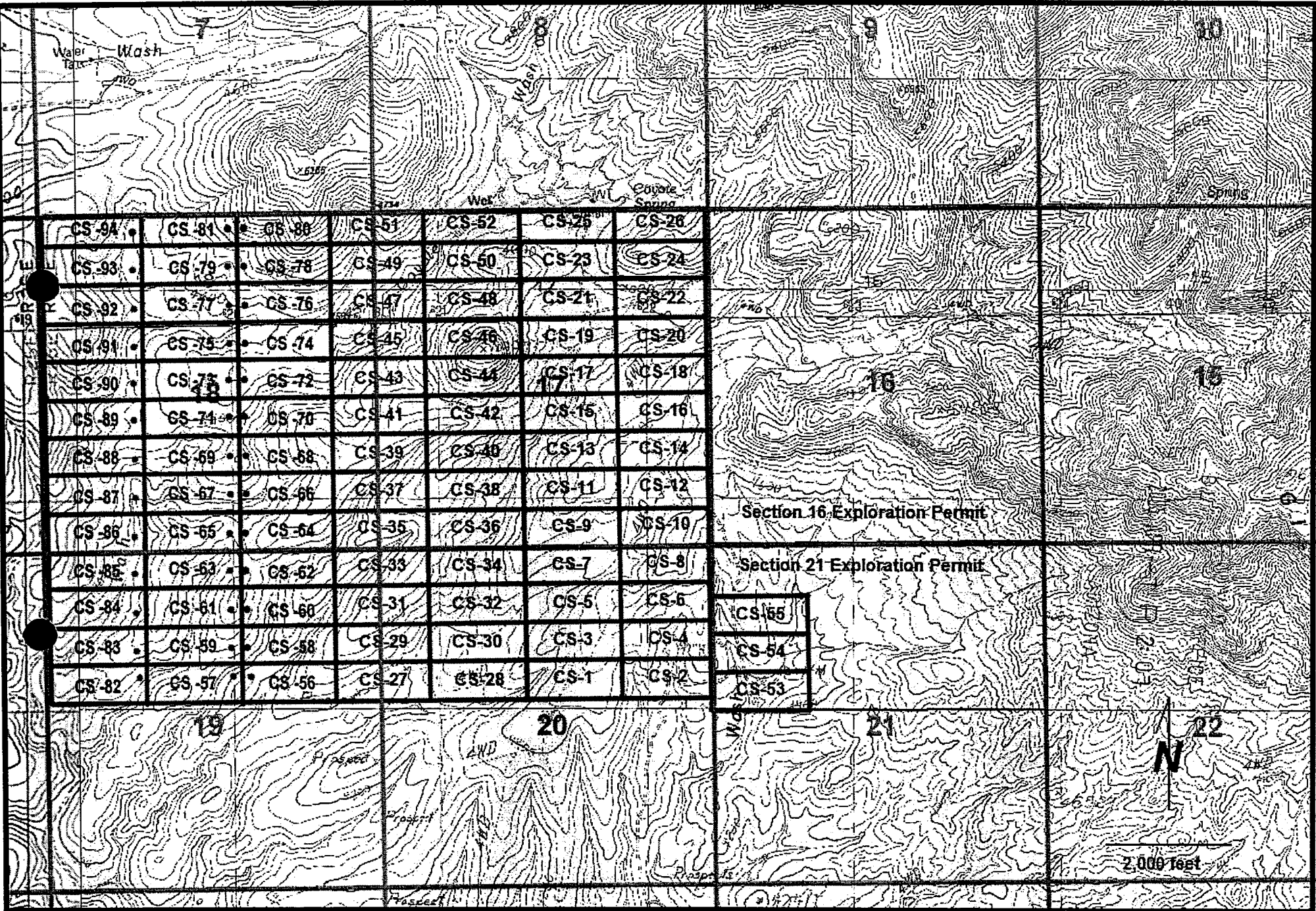
Witness: Shon P. O'Laughlin (signed) Shon P. O'Laughlin (printed)

Agent for:
Nord Resources Corporation
P.O. Box 384
Dragoon, Arizona 85609

COUNTY RECORDATION:

PHOENIX, ARIZONA
2005 APR - 1 P 2: 07
RECEIVED
B.L.M. AZ STATE OFFICE

ANL 364989



This map indicates Nord Resources unpatented mining claims located in sections 16, 17, 18, 19, 20, & 21 T5S, R26E, Graham County, Arizona Weber Peak and Bryce Mountain USGS Quadrangles, Scale 1" : 2000'



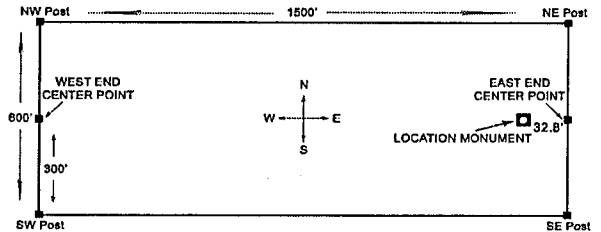
ARIZONA NOTICE OF LOCATION
(Location Claim)

Having complied with the requirements of Title 30, U.S. Code, Section 28, and the local laws, customs, and regulations of this State, we did on the **25** day of **January 2005**, locate the **CS 61** Mining Claim upon a valuable mineral deposit containing **copper** and other locatable minerals in a vein or lode situated in the Safford Mining District, **Graham County**, State of Arizona.

Said claim is described as follows and is marked on the ground with four corner posts and a copy of this Notice is posted in a conspicuous place thereon. Said claim is rectangular in form and are **1500** feet in length and **600** feet in width in width. Its length is along the lode or vein in a **East to West** direction.

Said claim is in the:

Quarter	Section	Township	Range
NW, NE	19	5S	26E
_____	_____	_____	_____



Arizona GSRB Meridian and is more particularly described as follows:

Corners and Location Monument are marked on the ground by wooden posts (1 1/2" by 1 1/2", 4' long) as follows:

Location Monument is posted 32.8 feet West of East end center, then 300 feet North to NE corner, then 1500 feet West to NW corner, then 300 feet South to West end center, then 300 feet SW corner 1500 feet East to SE corner, and then 300 feet North to East end center.

The Location Monument is located 3996.7 feet, bearing 214°193'45" of the NE corner of Section 18, T5S, R26E, GSRB&M.

Located by: Clive R. G. Bailey (signed) Clive R. G. Bailey (printed)

Witness: Shon P. O'Laughlin (signed) Shon P. O'Laughlin (printed)

Agent for:
Nord Resources Corporation
P.O. Box 384
Dragoon, Arizona 85609

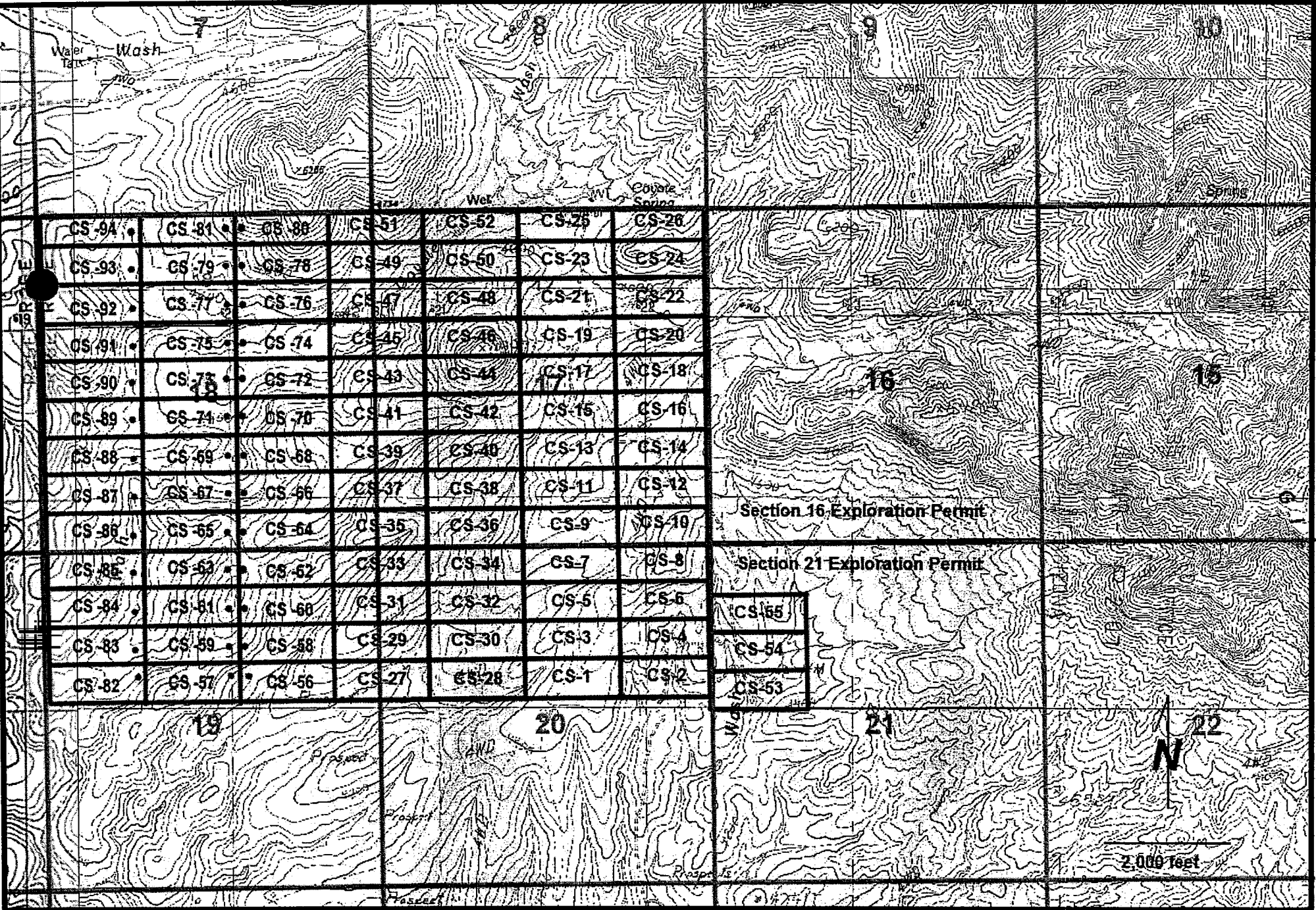
COUNTY RECORDATION:

PHOENIX, ARIZONA

2005 APR - 1 P 2: 07

RECEIVED
B.L.M. AZ STATE OFFICE

AMC 364990



This map indicates Nord Resources unpatented mining claims located in sections 16, 17, 18, 19, 20, & 21 T5S; R26E, Graham County, Arizona Weber Peak and Bryce Mountain USGS Quadrangles, Scale 1" : 2000'



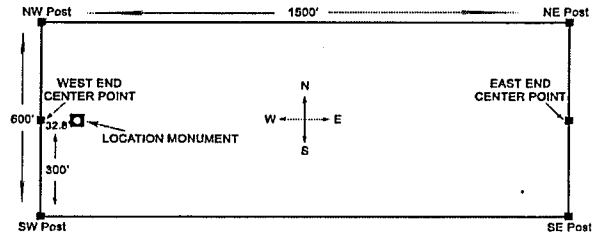
ARIZONA NOTICE OF LOCATION
(Location Claim)

Having complied with the requirements of Title 30, U.S. Code, Section 28, and the local laws, customs, and regulations of this State, we did on the **25** day of **January 2005**, locate the **CS 62** Mining Claim upon a valuable mineral deposit containing **copper** and other locatable minerals in a vein or lode situated in the Safford Mining District, **Graham County**, State of Arizona.

Said claim is described as follows and is marked on the ground with four corner posts and a copy of this Notice is posted in a conspicuous place thereon. Said claim is rectangular in form and are **1500** feet in length and **600** feet in width in width. Its length is along the lode or vein in a **East to West** direction.

Said claim is in the:

Quarter	Section	Township	Range
NE	19	5S	26E



Arizona GSRB Meridian and is more particularly described as follows:

Corners and Location Monument are marked on the ground by wooden posts (1 1/2" by 1 1/2", 4' long) as follows:

Location Monument is posted **32.8** feet **East** of **West end center**, then **300** feet **North** to **NW corner**, then **1500** feet **West** to **NE corner**, then **300** feet **South** to **East end center**, then **300** feet **SE corner** **1500** feet **East** to **SW corner**, and then **300** feet **North** to **West end center**.

The **Location Monument** is located **3712.2** feet, bearing **216°07'14"** of the **NE corner** of **Section 18, T5S, R26E, GSRB&M**.

Located by: Clive R. G. Bailey (signed) Clive R. G. Bailey (printed)

Witness: Shon P. O'Laughlin (signed) Shon P. O'Laughlin (printed)

Agent for:
Nord Resources Corporation
P.O. Box 384
Dragoon, Arizona 85609

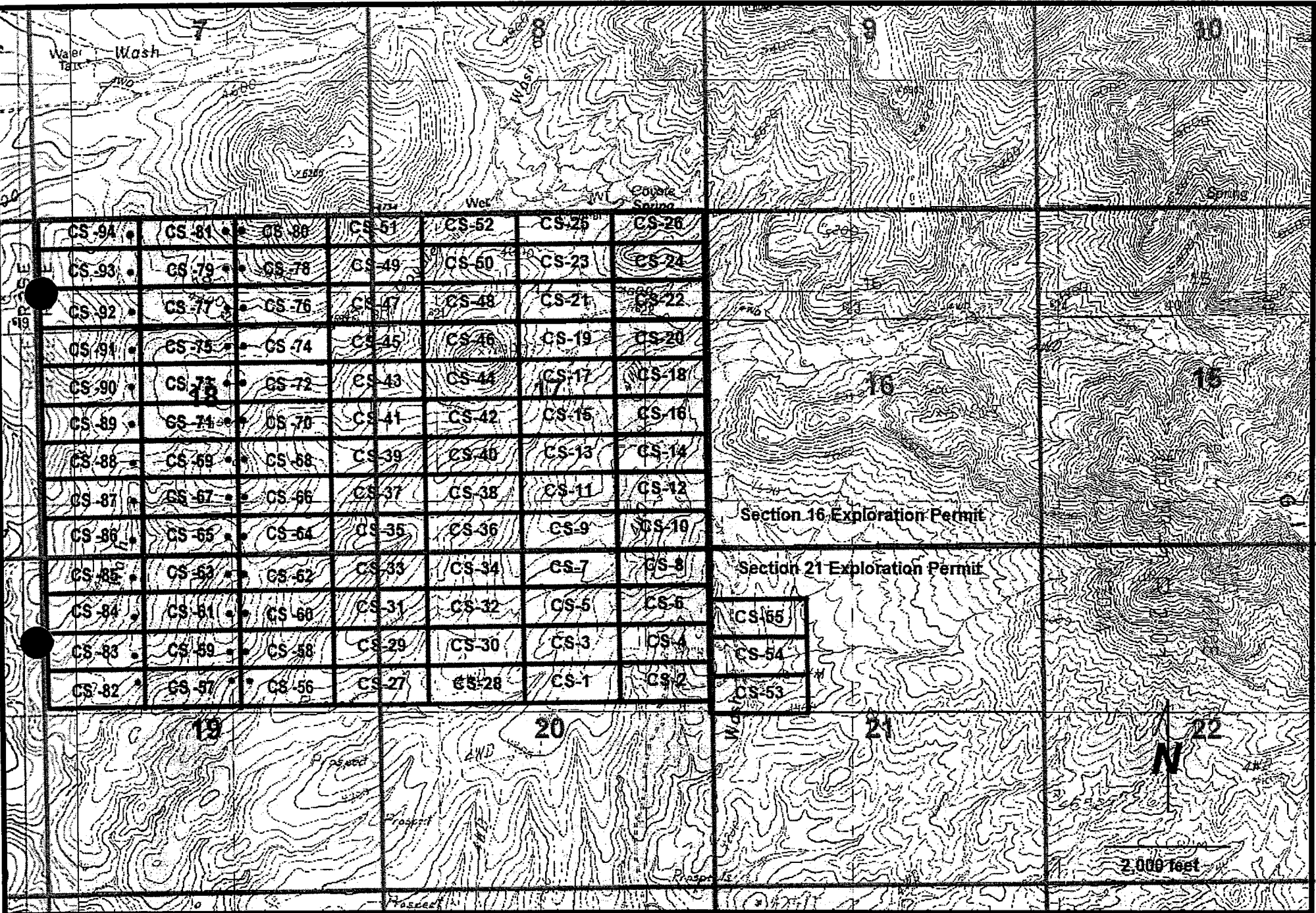
COUNTY RECORDATION:

PHOENIX, ARIZONA

2005 APR - 7 P 2: 07

RECEIVED
B.L.M. AZ STATE OFFICE

ARIZONA



This map indicates Nord Resources unpatented mining claims located in sections 16, 17, 18, 19, 20, & 21 T5S, R26E, Graham County, Arizona Weber Peak and Bryce Mountain USGS Quadrangles, Scale 1" : 2000'



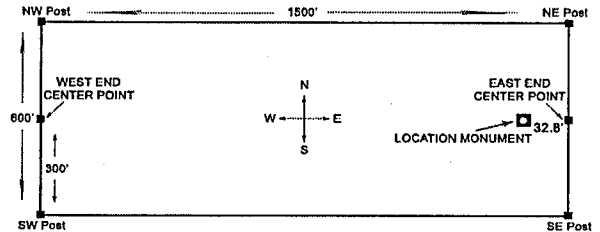
ARIZONA NOTICE OF LOCATION
(Location Claim)

Having complied with the requirements of Title 30, U.S. Code, Section 28, and the local laws, customs, and regulations of this State, we did on the **25** day of **January 2005**, locate the **CS 63** Mining Claim upon a valuable mineral deposit containing **copper** and other locatable minerals in a vein or lode situated in the Safford Mining District, **Graham** County, State of Arizona.

Said claim is described as follows and is marked on the ground with four corner posts and a copy of this Notice is posted in a conspicuous place thereon. Said claim is rectangular in form and are **1500** feet in length and **600** feet in width in width. Its length is along the lode or vein in a **East to West** direction.

Said claim is in the:

Quarter	Section	Township	Range
NW, NE	19	5S	26E



Arizona GSRB Meridian and is more particularly described as follows:

Corners and Location Monument are marked on the ground by wooden posts (1 1/2" by 1 1/2", 4' long) as follows:

Location Monument is posted 32.8 feet West of East end center, then 300 feet North to NE corner, then 1500 feet West to NW corner, then 300 feet South to West end center, then 300 feet SW corner 1500 feet East to SE corner, and then 300 feet North to East end center.

The Location Monument is located 3751.3 feet, bearing 216°55'48" of the NE corner of Section 18, T5S, R26E, GSRB&M.

Located by: Clive R. G. Bailey (signed) Clive R. G. Bailey (printed)

Witness: Shon P. O'Laughlin (signed) Shon P. O'Laughlin (printed)

Agent for:

Nord Resources Corporation
P.O. Box 384
Dragoon, Arizona 85609

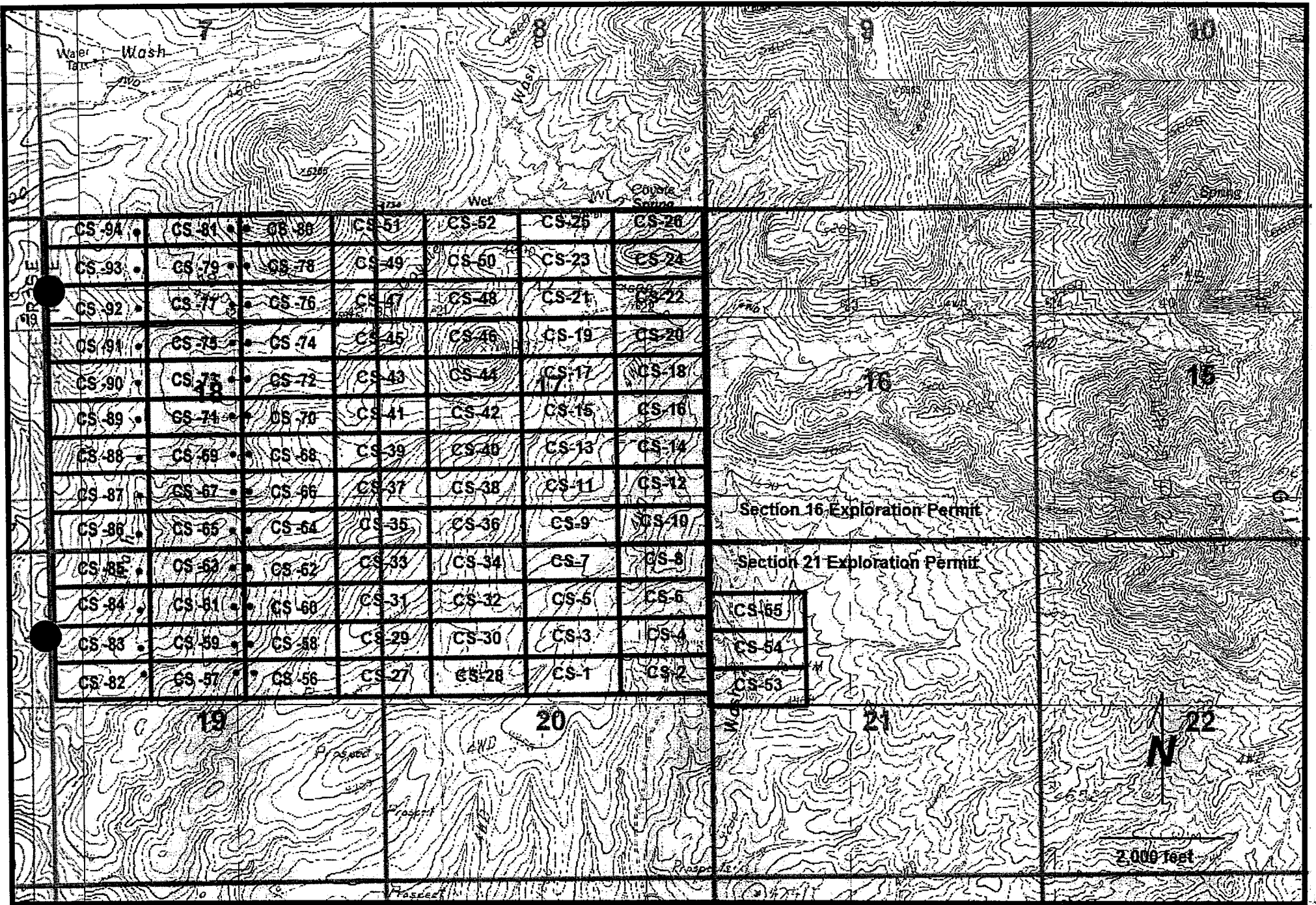
COUNTY RECORDATION:

PHOENIX, ARIZONA

2005 APR - 1 P 2: 07

RECEIVED
B.L.M. AZ STATE OFFICE

ANU 364992



This map indicates Nord Resources unpatented mining claims located in sections 16, 17, 18, 19, 20, & 21 T5S, R26E, Graham County, Arizona Weber Peak and Bryce Mountain USGS Quadrangles, Scale 1" : 2000'



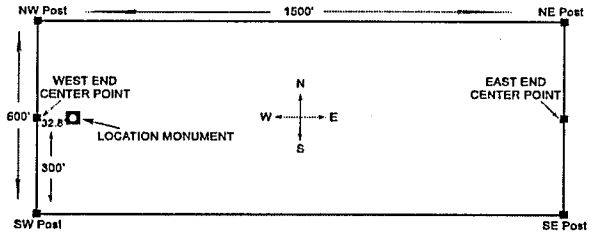
ARIZONA NOTICE OF LOCATION
(Location Claim)

Having complied with the requirements of Title 30, U.S. Code, Section 28, and the local laws, customs, and regulations of this State, we did on the **25** day of **January 2005**, locate the **CS 64** Mining Claim upon a valuable mineral deposit containing **copper** and other locatable minerals in a vein or lode situated in the Safford Mining District, **Graham County**, State of Arizona.

Said claim is described as follows and is marked on the ground with four corner posts and a copy of this Notice is posted in a conspicuous place thereon. Said claim is rectangular in form and are **1500** feet in length and **600** feet in width in width. Its length is along the lode or vein in a **East to West** direction.

Said claim is in the:

Quarter	Section	Township	Range
SE	19	5S	26E



Arizona GSRB Meridian and is more particularly described as follows:

Corners and Location Monument are marked on the ground by wooden posts (1 1/2" by 1 1/2", 4' long) as follows:

Location Monument is posted **32.8** feet **East** of **West** end center, then **300** feet **North** to **NW** corner, then **1500** feet **West** to **NE** corner, then **300** feet **South** to **East** end center, then **300** feet **SE** corner **1500** feet **East** to **SW** corner, and then **300** feet **North** to **West** end center.

The **Location Monument** is located **3475.5** feet, bearing **219°01'23"** of the **NE** corner of **Section 18, T5S, R26E, GSRB&M.**

Located by: Clive R. G. Bailey (signed) Clive R. G. Bailey (printed)

Witness: Shon P. O'Laughlin (signed) Shon P. O'Laughlin (printed)

Agent for:
Nord Resources Corporation
P.O. Box 384
Dragoon, Arizona 85609

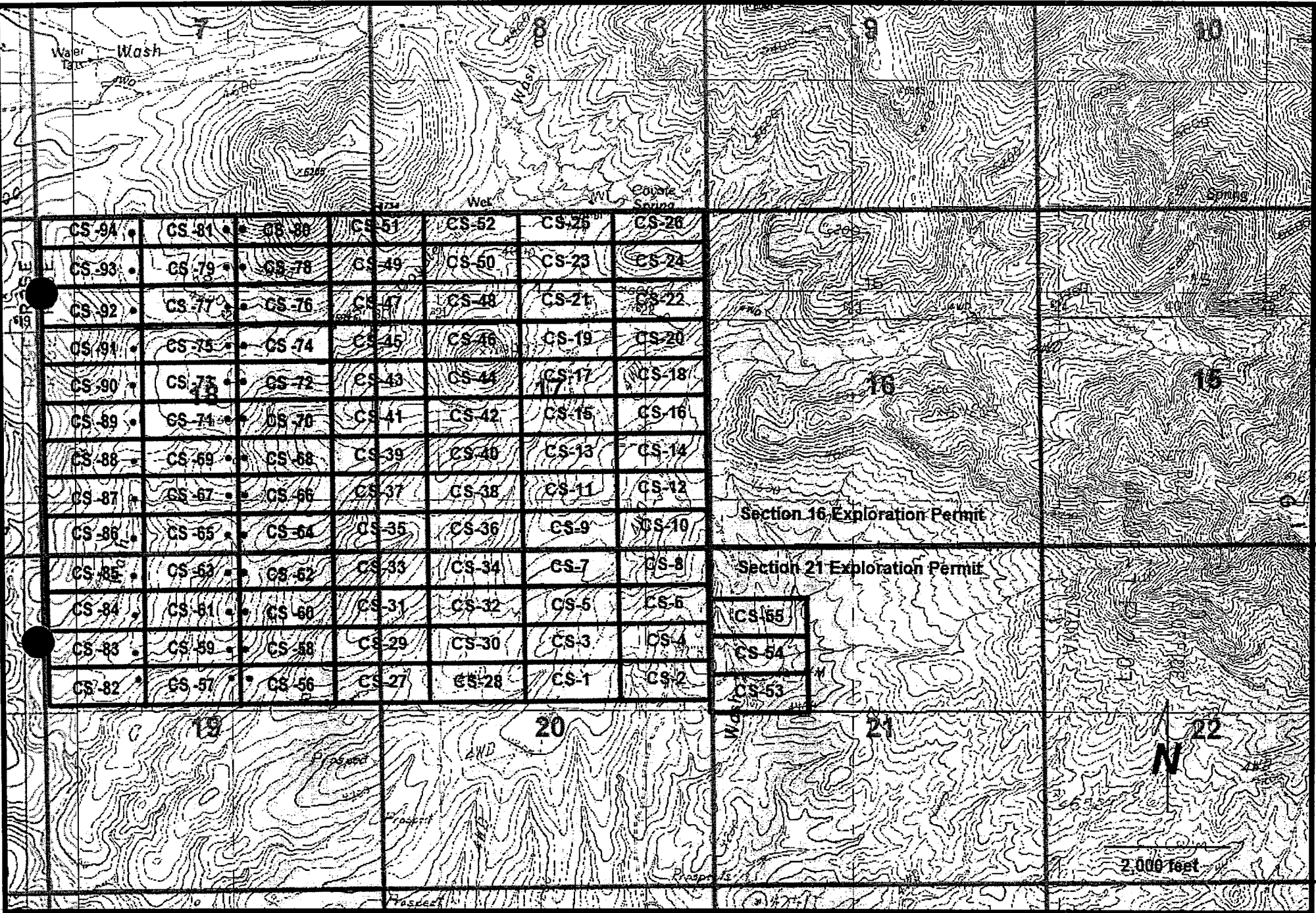
COUNTY RECORDATION:

PHOENIX, ARIZONA

2005 APR - 1 P 2: 07

RECEIVED
B.L.M. AZ STATE OFFICE

FILED 2005 APR 1 2



This map indicates Nord Resources unpatented mining claims located in sections 16, 17, 18, 19, 20, & 21 T5S, R26E, Graham County, Arizona Weber Peak and Bryce Mountain USGS Quadrangles, Scale 1" : 2000'



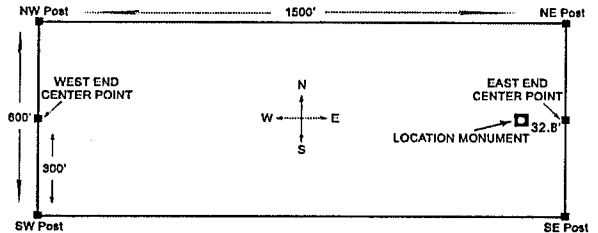
ARIZONA NOTICE OF LOCATION
(Location Claim)

Having complied with the requirements of Title 30, U.S. Code, Section 28, and the local laws, customs, and regulations of this State, we did on the **25** day of **January 2005**, locate the **CS 65** Mining Claim upon a valuable mineral deposit containing **copper** and other locatable minerals in a vein or lode situated in the Safford Mining District, **Graham** County, State of Arizona.

Said claim is described as follows and is marked on the ground with four corner posts and a copy of this Notice is posted in a conspicuous place thereon. Said claim is rectangular in form and are **1500** feet in length and **600** feet in width in width. Its length is along the lode or vein in a **East to West** direction.

Said claim is in the:

Quarter	Section	Township	Range
SW, SE	18	5S	26E



Arizona GSRB Meridian and is more particularly described as follows:

Corners and Location Monument are marked on the ground by wooden posts (1 1/2" by 1 1/2", 4' long) as follows:

Location Monument is posted 32.8 feet West of East end center, then 300 feet North to NE corner, then 1500 feet West to NW corner, then 300 feet South to West end center, then 300 feet SW corner 1500 feet East to SE corner, and then 300 feet North to East end center.

The Location Monument is located 3517.2 feet, bearing 219°51'12" of the NE corner of Section 18, T5S, R26E, GSRB&M.

Located by: Clive R. G. Bailey (signed) Clive R. G. Bailey (printed)

Witness: Shon P. O'Laughlin (signed) Shon P. O'Laughlin (printed)

Agent for:
Nord Resources Corporation
P.O. Box 384
Dragoon, Arizona 85609

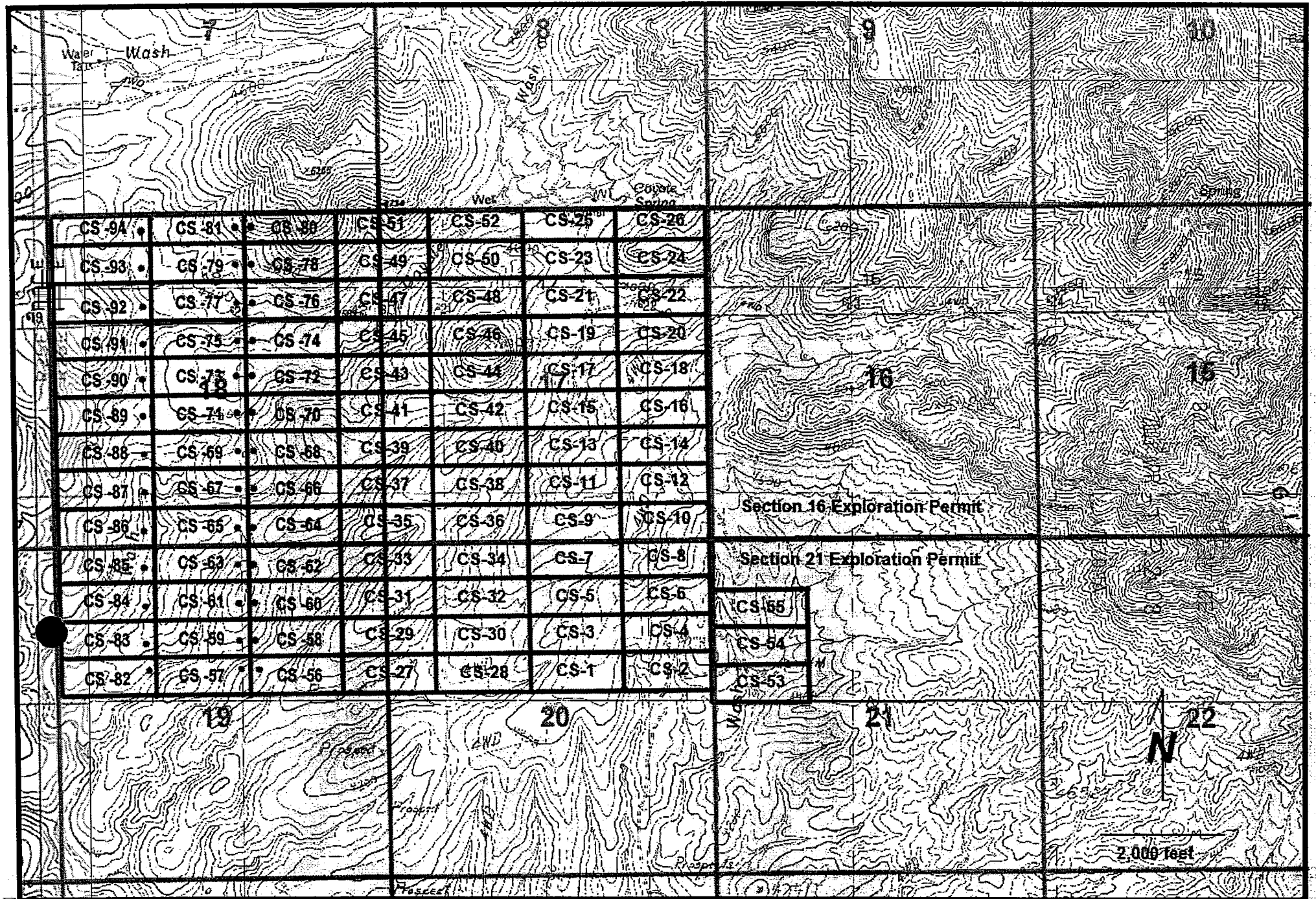
COUNTY RECORDATION:

PHOENIX, ARIZONA

2005 APR - 1 P 2: 07

RECEIVED
B.L.M. AZ STATE OFFICE

ANIC 364994



This map indicates Nord Resources unpatented mining claims located in sections 16, 17, 18, 19, 20, & 21 T5S, R26E, Graham County, Arizona Weber Peak and Bryce Mountain USGS Quadrangles, Scale 1" : 2000'



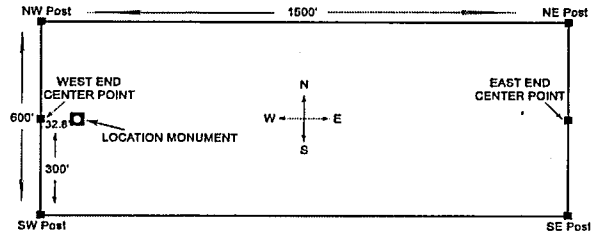
ARIZONA NOTICE OF LOCATION
(Location Claim)

Having complied with the requirements of Title 30, U.S. Code, Section 28, and the local laws, customs, and regulations of this State, we did on the **25** day of **January 2005**, locate the **CS 66** Mining Claim upon a valuable mineral deposit containing **copper** and other locatable minerals in a vein or lode situated in the Safford Mining District, **Graham** County, State of Arizona.

Said claim is described as follows and is marked on the ground with four corner posts and a copy of this Notice is posted in a conspicuous place thereon. Said claim is rectangular in form and are **1500** feet in length and **600** feet in width in width. Its length is along the lode or vein in a **East to West** direction.

Said claim is in the:

Quarter	Section	Township	Range
SE	18	5S	26E



Arizona GSRB Meridian and is more particularly described as follows:

Corners and Location Monument are marked on the ground by wooden posts (1 1/2" by 1 1/2", 4' long) as follows:

Location Monument is posted 32.8 feet East of West end center, then 300 feet North to NW corner, then 1500 feet West to NE corner, then 300 feet South to East end center, then 300 feet SE corner 1500 feet East to SW corner, and then 300 feet North to West end center.

The Location Monument is located 3249.0 feet, bearing 222°20'23" of the NE corner of Section 18, T5S, R26E, GSRB&M.

Located by: Clive R. G. Bailey (signed) Clive R. G. Bailey (printed)

Witness: Shon P. O'Laughlin (signed) Shon P. O'Laughlin (printed)

Agent for:
Nord Resources Corporation
P.O. Box 384
Dragoon, Arizona 85609

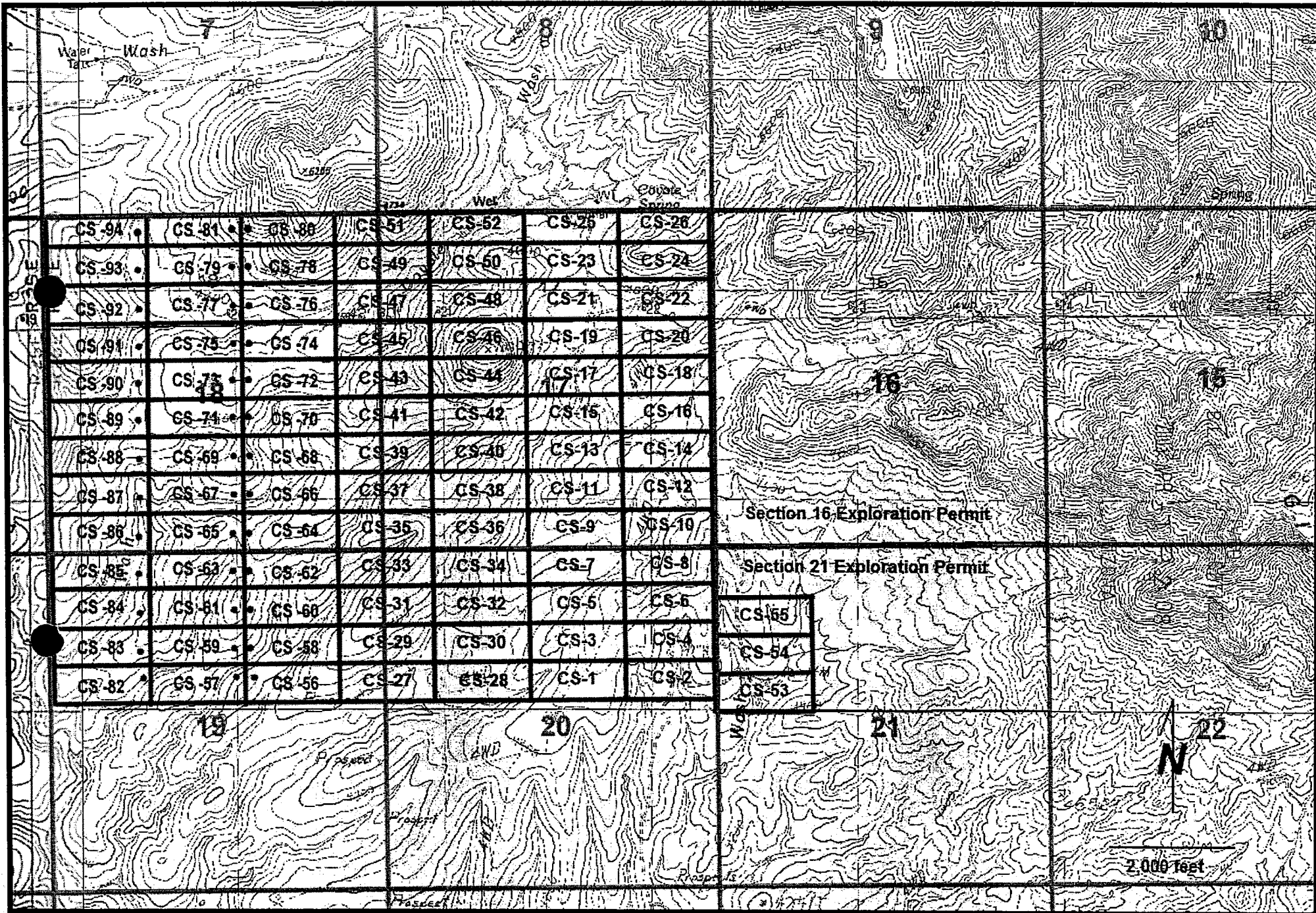
COUNTY RECORDATION:

PHOENIX, ARIZONA

2005 APR - 1 P 2: 08

RECEIVED
 B.L.M. AZ STATE OFFICE

AMG 364995



This map indicates Nord Resources unpatented mining claims located in sections 16, 17, 18, 19, 20, & 21 T5S, R26E, Graham County, Arizona Weber Peak and Bryce Mountain USGS Quadrangles, Scale 1" : 2000'



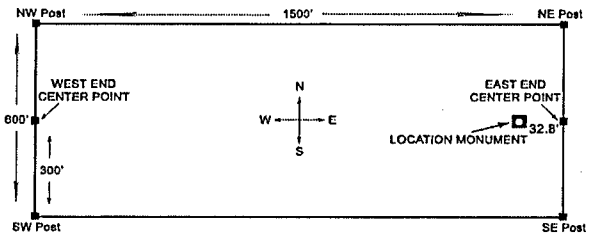
ARIZONA NOTICE OF LOCATION
(Location Claim)

Having complied with the requirements of Title 30, U.S. Code, Section 28, and the local laws, customs, and regulations of this State, we did on the **25** day of **January 2005**, locate the **CS 67** Mining Claim upon a valuable mineral deposit containing **copper** and other locatable minerals in a vein or lode situated in the Safford Mining District, **Graham County**, State of Arizona.

Said claim is described as follows and is marked on the ground with four corner posts and a copy of this Notice is posted in a conspicuous place thereon. Said claim is rectangular in form and are **1500** feet in length and **600** feet in width in width. Its length is along the lode or vein in a **East to West** direction.

Said claim is in the:

Quarter	Section	Township	Range
SW, SE	18	5S	26E



Arizona GSRB Meridian and is more particularly described as follows:

Corners and Location Monument are marked on the ground by wooden posts (1 1/2" by 1 1/2", 4' long) as follows:

Location Monument is posted 32.8 feet West of East end center, then 300 feet North to NE corner, then 1500 feet West to NW corner, then 300 feet South to West end center, then 300 feet SW corner 1500 feet East to SE corner, and then 300 feet North to East end center.

The Location Monument is located 3293.62 feet, bearing 223°11'01" of the NE corner of Section 18, T5S, R26E, GSRB&M.

Located by: Clive R. G. Bailey (signed) Clive R. G. Bailey (printed)

Witness: Shon P. O'Laughlin (signed) Shon P. O'Laughlin (printed)

Agent for:
Nord Resources Corporation
P.O. Box 384
Dragoon, Arizona 85609

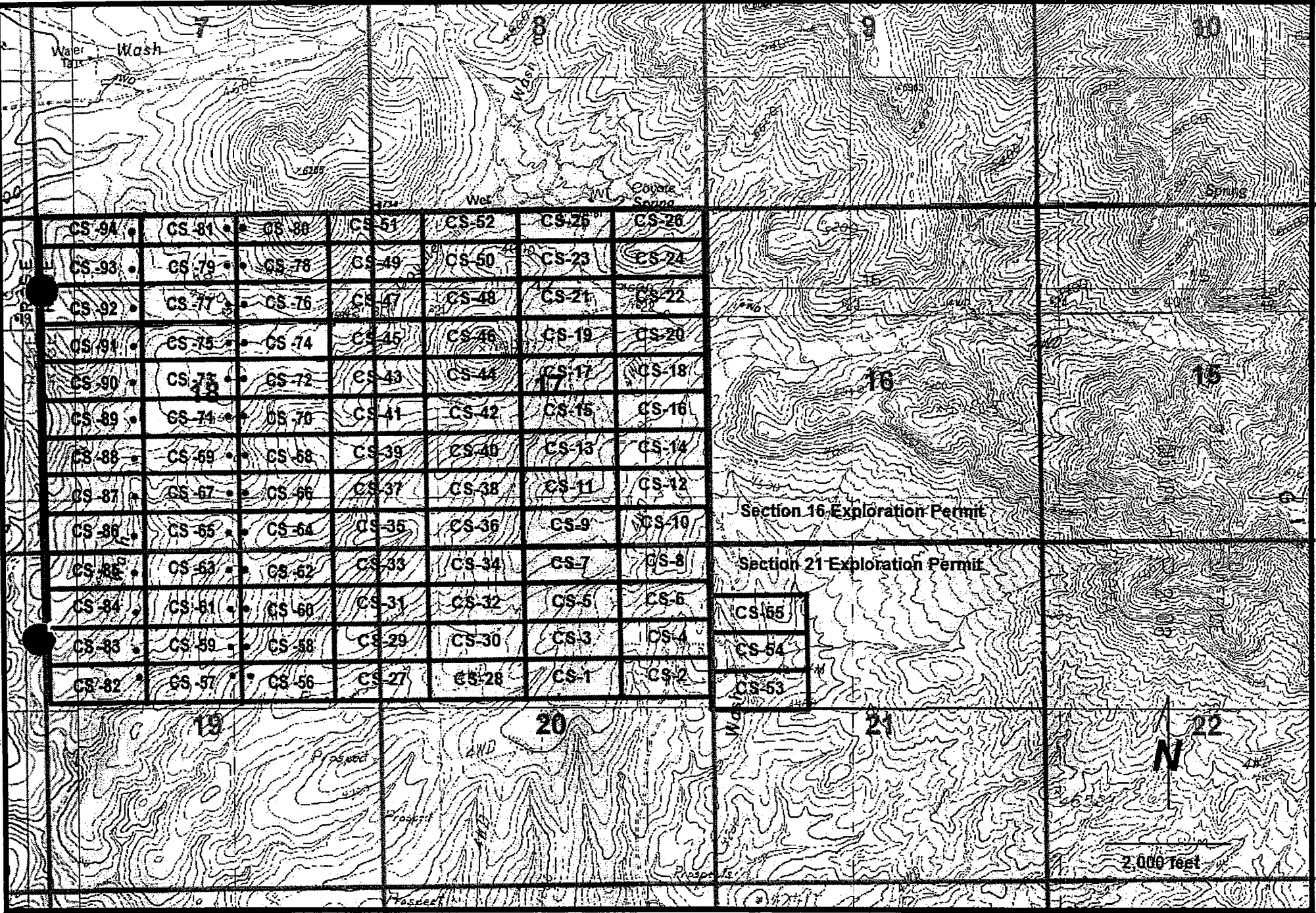
COUNTY RECORDATION:

PHOENIX, ARIZONA

2005 APR - 7 P 2: 08

RECEIVED
B.L.M. AZ STATE OFFICE

AMC 364996



This map indicates Nord Resources unpatented mining claims located in sections 16, 17, 18, 19, 20, & 21 T5S, R26E, Graham County, Arizona Weber Peak and Bryce Mountain USGS Quadrangles, Scale 1" : 2000'



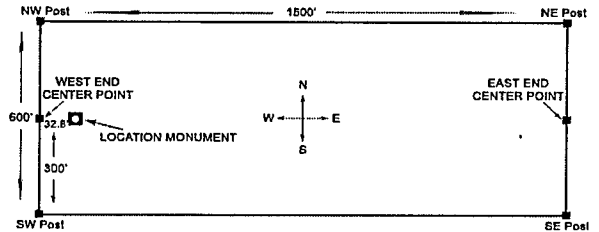
ARIZONA NOTICE OF LOCATION
(Location Claim)

Having complied with the requirements of Title 30, U.S. Code, Section 28, and the local laws, customs, and regulations of this State, we did on the **25** day of **January 2005**, locate the **CS 68** Mining Claim upon a valuable mineral deposit containing **copper** and other locatable minerals in a vein or lode situated in the Safford Mining District, **Graham** County, State of Arizona.

Said claim is described as follows and is marked on the ground with four corner posts and a copy of this Notice is posted in a conspicuous place thereon. Said claim is rectangular in form and are **1500** feet in length and **600** feet in width in width. Its length is along the lode or vein in a **East to West** direction.

Said claim is in the:

Quarter	Section	Township	Range
SE	18	5S	26E



Arizona GSRB Meridian and is more particularly described as follows:

Corners and Location Monument are marked on the ground by wooden posts (1 1/2" by 1 1/2", 4' long) as follows:

Location Monument is posted **32.8** feet **East** of **West end center**, then **300** feet **North** to **NW corner**, then **1500** feet **West** to **NE corner**, then **300** feet **South** to **East end center**, then **300** feet **SE corner** **1500** feet **East** to **SW corner**, and then **300** feet **North** to **West end center**.

The **Location Monument** is located **3032.7** feet, bearing **226°11'00"** of the **NE corner** of **Section 18, T5S, R26E, GSRB&M**.

Located by: Clive R. G. Bailey (signed) Clive R. G. Bailey (printed)

Witness: Shon P. O'Laughlin (signed) Shon P. O'Laughlin (printed)

Agent for:
Nord Resources Corporation
P.O. Box 384
Dragoon, Arizona 85609

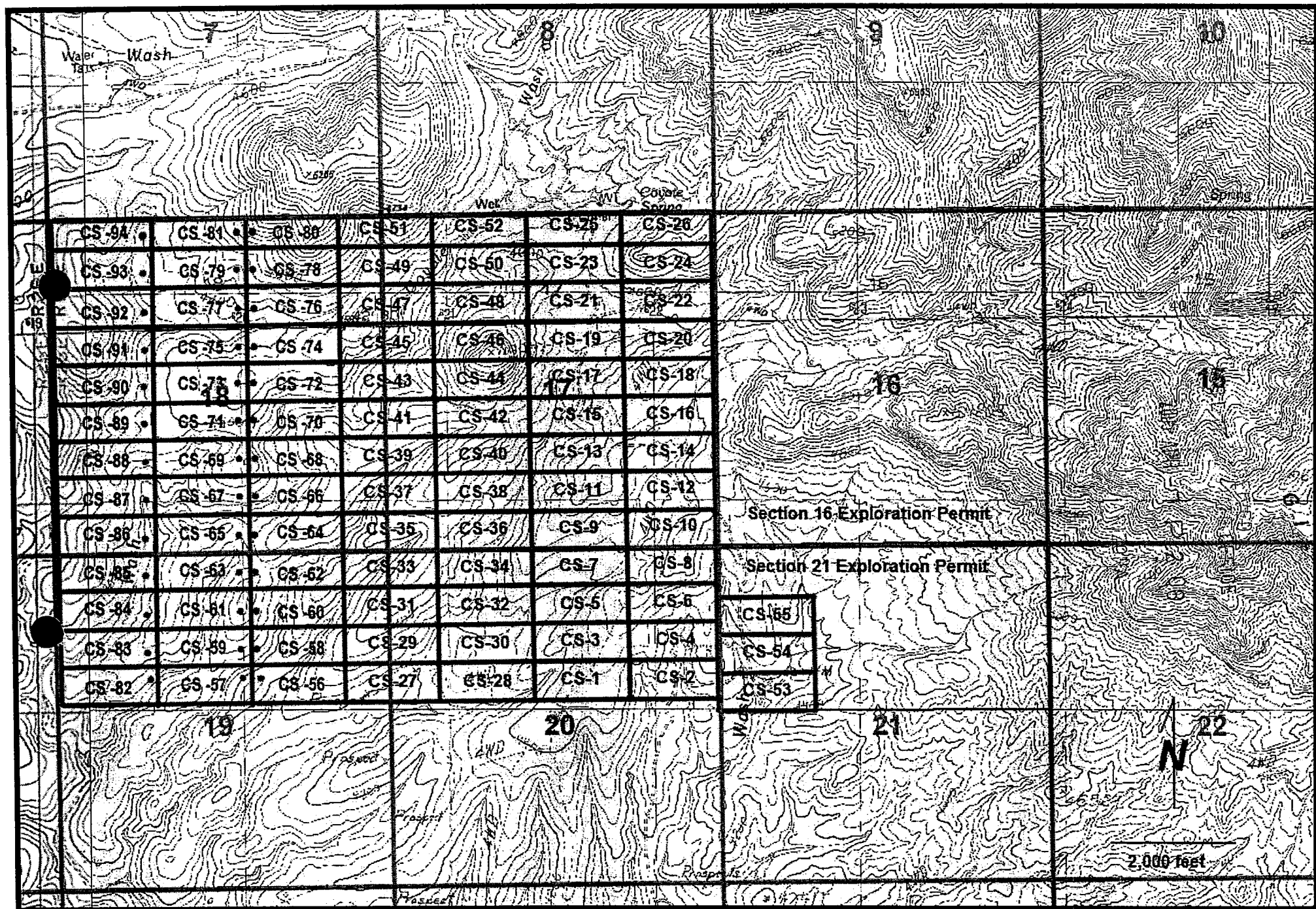
COUNTY RECORDATION:

PHOENIX, ARIZONA

2005 APR - 7 P 2: 08

RECEIVED
B.L.M. AZ STATE OFFICE

APR 30 4 44 PM '05



This map indicates Nord Resources unpatented mining claims located in sections 16, 17, 18, 19, 20, & 21 T5S, R26E, Graham County, Arizona Weber Peak and Bryce Mountain USGS Quadrangles, Scale 1" : 2000'



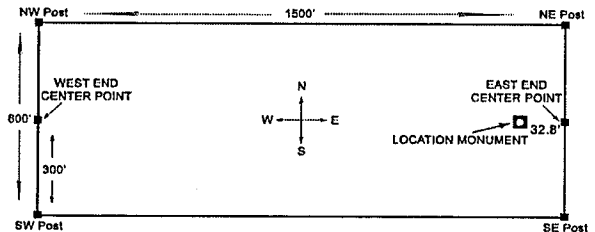
ARIZONA NOTICE OF LOCATION
(Location Claim)

Having complied with the requirements of Title 30, U.S. Code, Section 28, and the local laws, customs, and regulations of this State, we did on the **25** day of **January 2005**, locate the **CS 69** Mining Claim upon a valuable mineral deposit containing **copper** and other locatable minerals in a vein or lode situated in the Safford Mining District, **Graham** County, State of Arizona.

Said claim is described as follows and is marked on the ground with four corner posts and a copy of this Notice is posted in a conspicuous place thereon. Said claim is rectangular in form and are **1500** feet in length and **600** feet in width in width. Its length is along the lode or vein in a **East to West** direction.

Said claim is in the:

Quarter	Section	Township	Range
<u>SW, SE</u>	<u>18</u>	<u>5S</u>	<u>26E</u>



Arizona GSRB Meridian and is more particularly described as follows:

Corners and Location Monument are marked on the ground by wooden posts (1 1/2" by 1 1/2", 4' long) as follows:

Location Monument is posted 32.8 feet West of East end center, then 300 feet North to NE corner, then 1500 feet West to NW corner, then 300 feet South to West end center, then 300 feet SW corner 1500 feet East to SE corner, and then 300 feet North to East end center.

The Location Monument is located 3080.4 feet, bearing 227°01'42" of the NE corner of Section 18, T5S, R26E, GSRB&M.

Located by: Clive R. G. Bailey (signed) Clive R. G. Bailey (printed)

Witness: Shon P. O'Laughlin (signed) Shon P. O'Laughlin (printed)

Agent for:
Nord Resources Corporation
P.O. Box 384
Dragoon, Arizona 85609

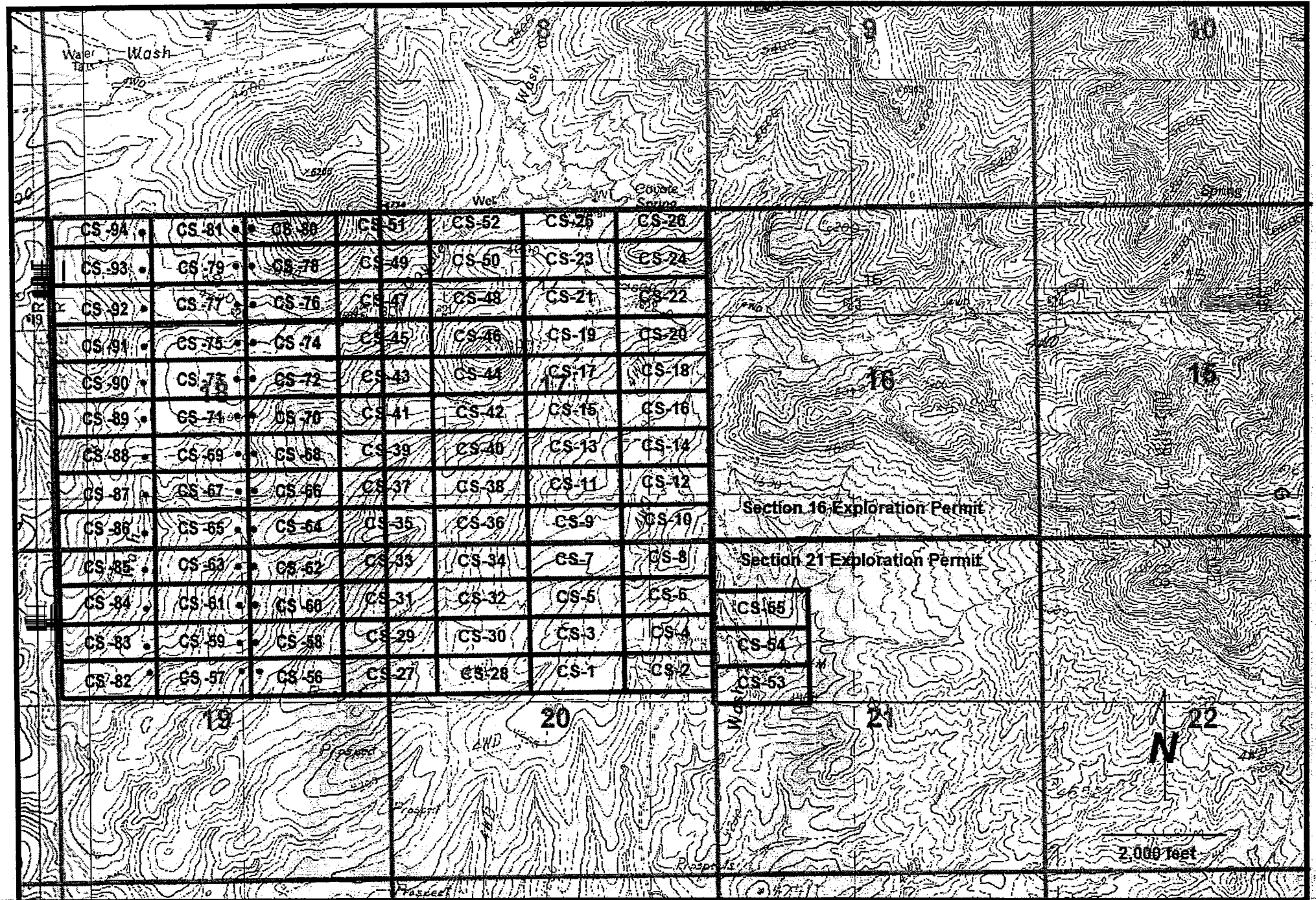
COUNTY RECORDATION:

PHOENIX, ARIZONA

2005 APR - 1 P 2: 08

RECEIVED
B.L.M. AZ STATE OFFICE

AMC 364998



This map indicates Nord Resources unpatented mining claims located in sections 16, 17, 18, 19, 20, & 21 T5S, R26E, Graham County, Arizona Weber Peak and Bryce Mountain USGS Quadrangles, Scale 1" : 2000'



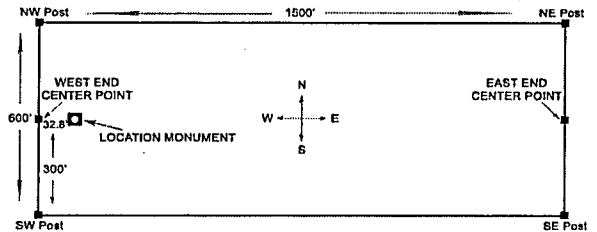
ARIZONA NOTICE OF LOCATION
(Location Claim)

Having complied with the requirements of Title 30, U.S. Code, Section 28, and the local laws, customs, and regulations of this State, we did on the **25** day of **January 2005**, locate the **CS 70** Mining Claim upon a valuable mineral deposit containing **copper** and other locatable minerals in a vein or lode situated in the Safford Mining District, **Graham County**, State of Arizona.

Said claim is described as follows and is marked on the ground with four corner posts and a copy of this Notice is posted in a conspicuous place thereon. Said claim is rectangular in form and are **1500** feet in length and **600** feet in width in width. Its length is along the lode or vein in a **East to West** direction.

Said claim is in the:

Quarter	Section	Township	Range
<u>SE</u>	<u>18</u>	<u>5S</u>	<u>26E</u>



Arizona GSRB Meridian and is more particularly described as follows:

Corners and Location Monument are marked on the ground by wooden posts (1 1/2" by 1 1/2", 4' long) as follows:

Location Monument is posted **32.8** feet **East** of **West end center**, then **300** feet **North** to **NW corner**, then **1500** feet **West** to **NE corner**, then **300** feet **South** to **East end center**, then **300** feet **SE corner** **1500** feet **East** to **SW corner**, and then **300** feet **North** to **West end center**.

The **Location Monument** is located **2834.2** feet, bearing **230°32'33"** of the **NE corner** of **Section 18, T5S, R26E, GSRB&M**.

Located by: Clive R. G. Bailey (signed) Clive R. G. Bailey (printed)

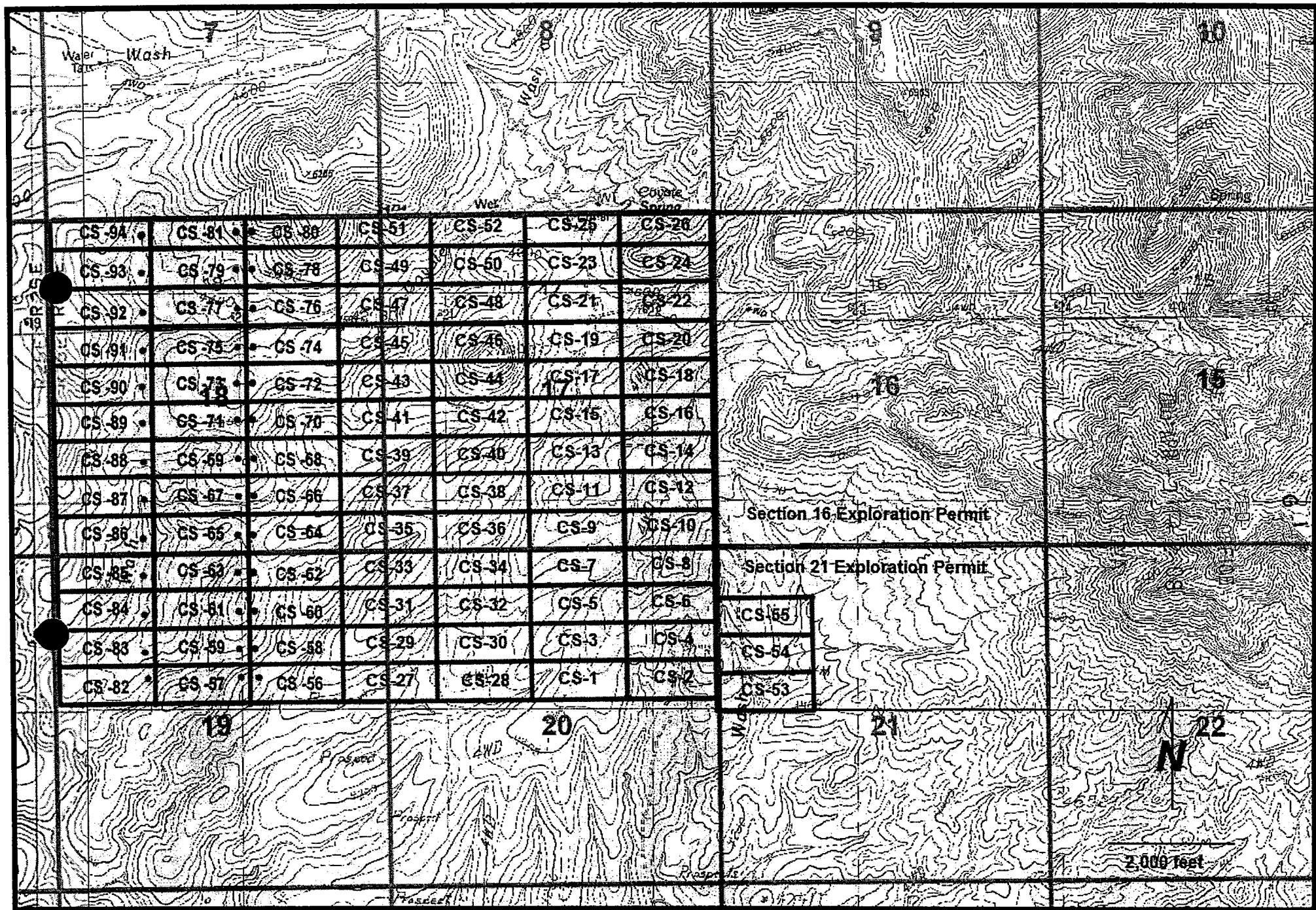
Witness: Shon P. O'Laughlin (signed) Shon P. O'Laughlin (printed)

Agent for:
Nord Resources Corporation
P.O. Box 384
Dragoon, Arizona 85609

COUNTY RECORDATION:

PHOENIX, ARIZONA
2005 APR - 7 P 2: 08
RECEIVED
B.L.M. AZ STATE OFFICE

ANC 364999



This map indicates Nord Resources unpatented mining claims located in sections 16, 17, 18, 19, 20, & 21 T5S, R26E, Graham County, Arizona Weber Peak and Bryce Mountain USGS Quadrangles, Scale 1" : 2000'



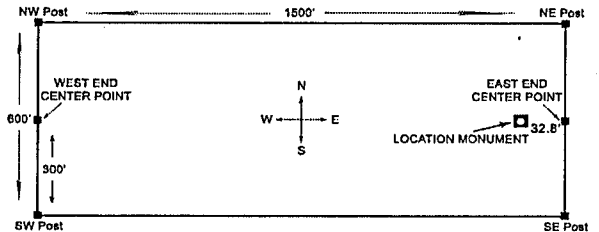
ARIZONA NOTICE OF LOCATION
(Location Claim)

Having complied with the requirements of Title 30, U.S. Code, Section 28, and the local laws, customs, and regulations of this State, we did on the **25** day of **January 2005**, locate the **CS 71** Mining Claim upon a valuable mineral deposit containing **copper** and other locatable minerals in a vein or lode situated in the Safford Mining District, **Graham** County, State of Arizona.

Said claim is described as follows and is marked on the ground with four corner posts and a copy of this Notice is posted in a conspicuous place thereon. Said claim is rectangular in form and are **1500** feet in length and **600** feet in width in width. Its length is along the lode or vein in a **East to West** direction.

Said claim is in the:

Quarter	Section	Township	Range
SW, SE	18	5S	26E



Arizona GSRB Meridian and is more particularly described as follows:

Corners and Location Monument are marked on the ground by wooden posts (1 1/2" by 1 1/2", 4' long) as follows:

Location Monument is posted 32.8 feet West of East end center, then 300 feet North to NE corner, then 1500 feet West to NW corner, then 300 feet South to West end center, then 300 feet SW corner 1500 feet East to SE corner, and then 300 feet North to East end center.

The Location Monument is located 2885.2 feet, bearing 231°22'15" of the NE corner of Section 18, T5S, R26E, GSRB&M.

Located by: Clive R. G. Bailey (signed) Clive R. G. Bailey (printed)

Witness: Shon P. O'Laughlin (signed) Shon P. O'Laughlin (printed)

Agent for:
Nord Resources Corporation
P.O. Box 384
Dragoon, Arizona 85609

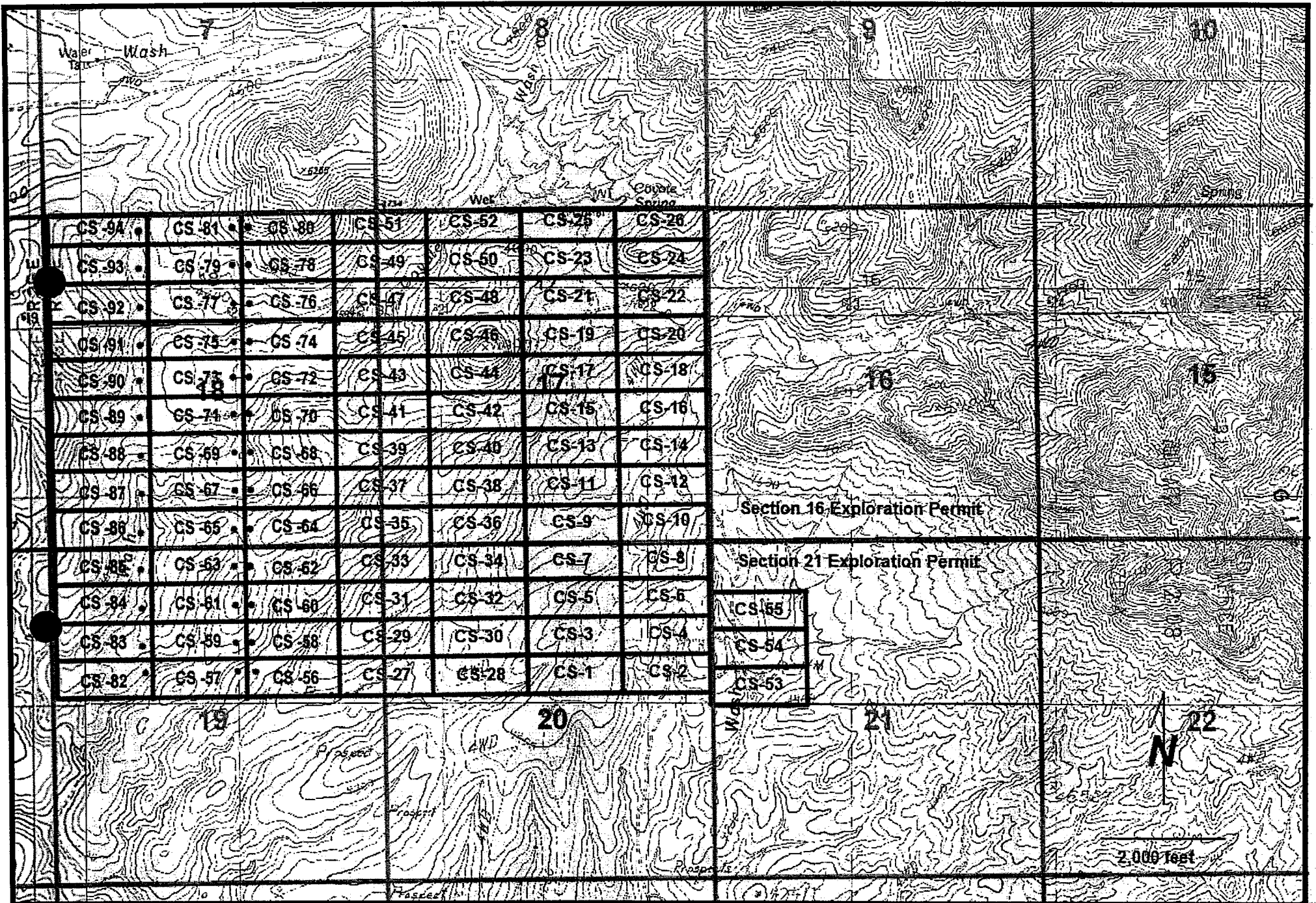
COUNTY RECORDATION:

PHOENIX, ARIZONA

2005 APR - 1 P 2: 08

RECEIVED
B.L.M. AZ STATE OFFICE

AR 165000



This map indicates Nord Resources unpatented mining claims located in sections 16, 17, 18, 19, 20, & 21 T5S, R26E, Graham County, Arizona Weber Peak and Bryce Mountain USGS Quadrangles, Scale 1" : 2000'



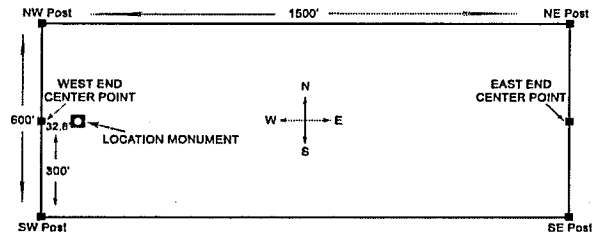
ARIZONA NOTICE OF LOCATION
(Location Claim)

Having complied with the requirements of Title 30, U.S. Code, Section 28, and the local laws, customs, and regulations of this State, we did on the **25** day of **January 2005**, locate the **CS 72** Mining Claim upon a valuable mineral deposit containing **copper** and other locatable minerals in a vein or lode situated in the Safford Mining District, **Graham County**, State of Arizona.

Said claim is described as follows and is marked on the ground with four corner posts and a copy of this Notice is posted in a conspicuous place thereon. Said claim is rectangular in form and are **1500** feet in length and **600** feet in width in width. Its length is along the lode or vein in a **East to West** direction.

Said claim is in the:

Quarter	Section	Township	Range
NE, SE	18	5S	26E
_____	_____	_____	_____



Arizona GSRB Meridian and is more particularly described as follows:

Corners and Location Monument are marked on the ground by wooden posts (1 1/2" by 1 1/2", 4' long) as follows:

Location Monument is posted 32.8 feet East of West end center, then 300 feet North to NW corner, then 1500 feet West to NE corner, then 300 feet South to East end center, then 300 feet SE corner 1500 feet East to SW corner, and then 300 feet North to West end center.

The Location Monument is located 2652.7 feet, bearing 235°34'583" of the NE corner of Section 18, T5S, R26E, GSRB&M.

Located by: Clive R. G. Bailey (signed) Clive R. G. Bailey (printed)

Witness: Shon P. O'Laughlin (signed) Shon P. O'Laughlin (printed)

Agent for:
Nord Resources Corporation
P.O. Box 384
Dragoon, Arizona 85609

COUNTY RECORDATION:

PHOENIX, ARIZONA
2005 APR - 1 P 2: 08
RECEIVED
B.L.M. AZ STATE OFFICE

ANB 565001



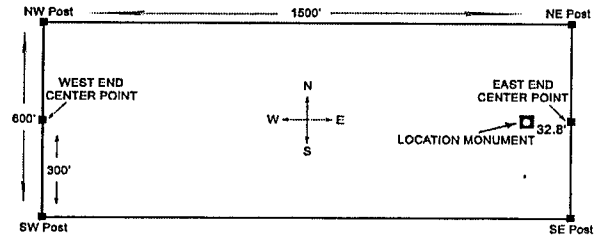
ARIZONA NOTICE OF LOCATION
(Location Claim)

Having complied with the requirements of Title 30, U.S. Code, Section 28, and the local laws, customs, and regulations of this State, we did on the **25 day of January 2005**, locate the **CS 73 Mining Claim** upon a valuable mineral deposit containing **copper** and other locatable minerals in a vein or lode situated in the Safford Mining District, **Graham County**, State of Arizona.

Said claim is described as follows and is marked on the ground with four corner posts and a copy of this Notice is posted in a conspicuous place thereon. Said claim is rectangular in form and are **1500 feet** in length and **600 feet** in width in width. Its length is along the lode or vein in a **East to West** direction.

Said claim is in the:

Quarter	Section	Township	Range
NW, NE			
SW, SE	18	5S	26E



Arizona GSRB Meridian and is more particularly described as follows:

Corners and Location Monument are marked on the ground by wooden posts (1 1/2" by 1 1/2", 4' long) as follows:

Location Monument is posted 32.8 feet West of East end center, then 300 feet North to NE corner, then 1500 feet West to NW corner, then 300 feet South to West end center, then 300 feet SW corner 1500 feet East to SE corner, and then 300 feet North to East end center.

The Location Monument is located 2707.1 feet, bearing 236°22'04" of the NE corner of Section 18, T5S, R26E, GSRB&M.

Located by: Clive R. G. Bailey (signed) Clive R. G. Bailey (printed)

Witness: Shon P. O'Laughlin (signed) Shon P. O'Laughlin (printed)

Agent for:

Nord Resources Corporation
P.O. Box 384
Dragoon, Arizona 85609

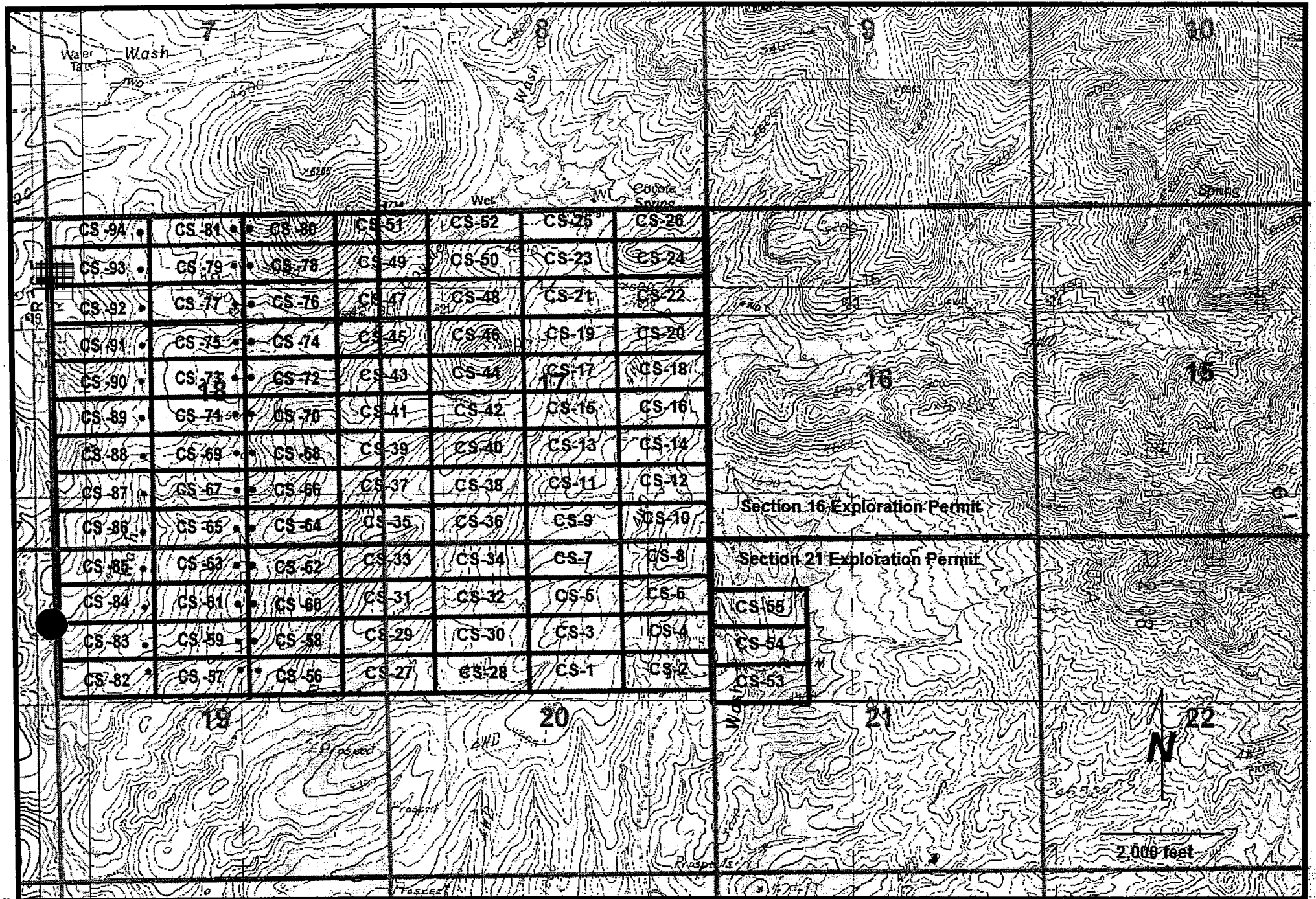
COUNTY RECORDATION:

PHOENIX, ARIZONA

2005 APR - 1 P 2: 08

RECEIVED
B.L.M. AZ STATE OFFICE

ANL 365002



This map indicates Nord Resources unpatented mining claims located in sections 16, 17, 18, 19, 20, & 21 T5S, R26E, Graham County, Arizona Weber Peak and Bryce Mountain USGS Quadrangles, Scale 1" : 2000'



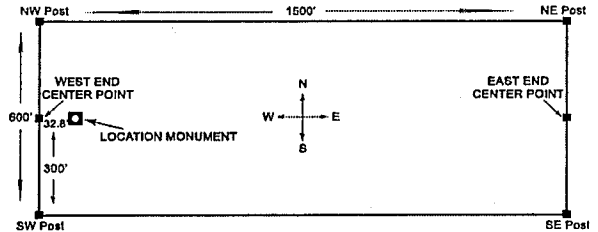
ARIZONA NOTICE OF LOCATION
(Location Claim)

Having complied with the requirements of Title 30, U.S. Code, Section 28, and the local laws, customs, and regulations of this State, we did on the **25** day of **January 2005**, locate the **CS 74** Mining Claim upon a valuable mineral deposit containing **copper** and other locatable minerals in a vein or lode situated in the Safford Mining District, **Graham** County, State of Arizona.

Said claim is described as follows and is marked on the ground with four corner posts and a copy of this Notice is posted in a conspicuous place thereon. Said claim is rectangular in form and are **1500** feet in length and **600** feet in width in width. Its length is along the lode or vein in a **East to West** direction.

Said claim is in the:

Quarter	Section	Township	Range
NE	18	5S	26E



Arizona GSRB Meridian and is more particularly described as follows:

Corners and Location Monument are marked on the ground by wooden posts (1 1/2" by 1 1/2", 4' long) as follows:

Location Monument is posted 32.8 feet East of West end center, then 300 feet North to NW corner, then 1500 feet West to NE corner, then 300 feet South to East end center, then 300 feet SE corner 1500 feet East to SW corner, and then 300 feet North to West end center.

The Location Monument is located 2496.1 feet, bearing 241°14'43" of the NE corner of Section 18, T5S, R26E, GSRB&M.

Located by: Clive R. G. Bailey (signed) Clive R. G. Bailey (printed)

Witness: Shon P. O'Laughlin (signed) Shon P. O'Laughlin (printed)

Agent for:
Nord Resources Corporation
P.O. Box 384
Dragoon, Arizona 85609

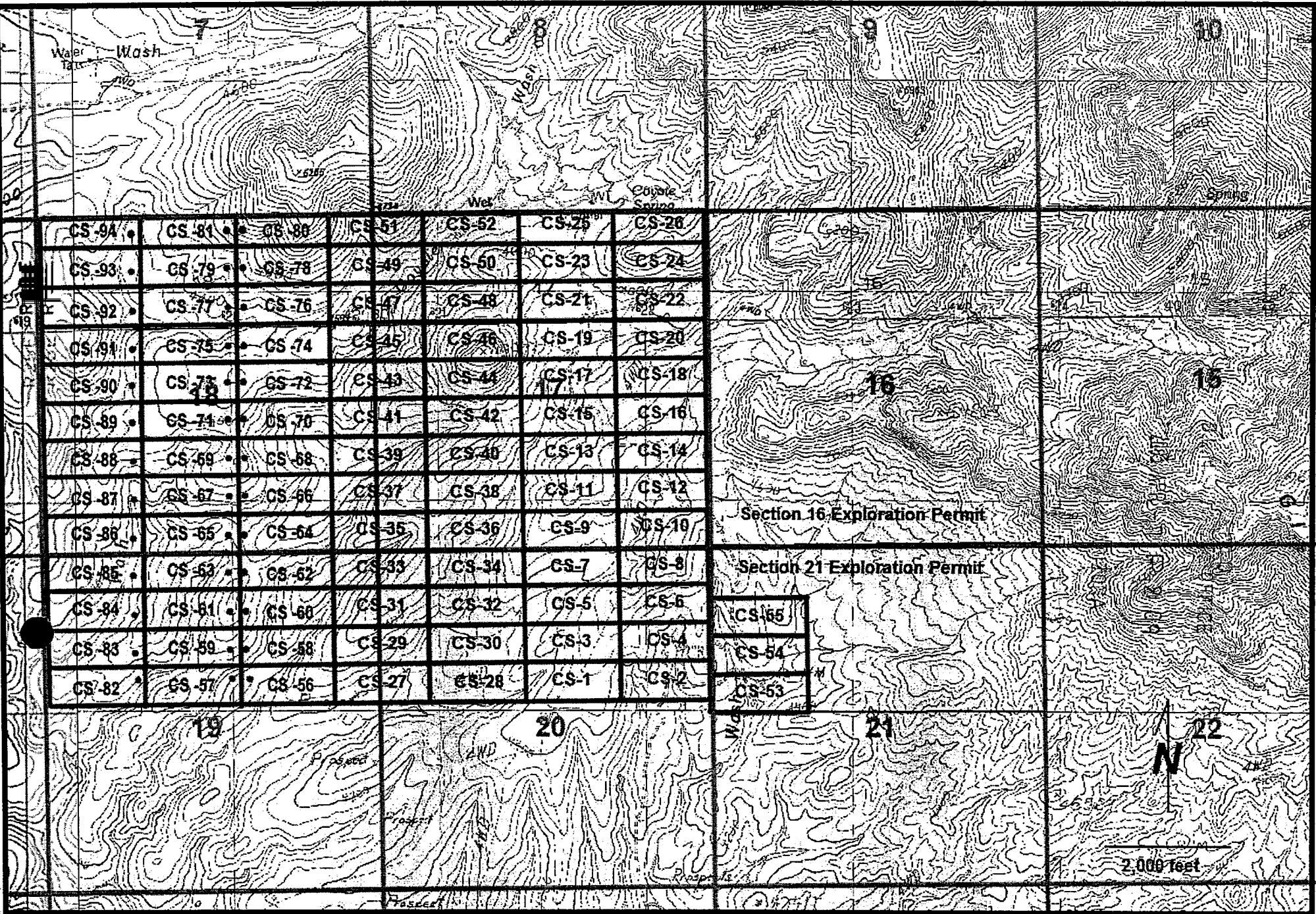
COUNTY RECORDATION:

PHOENIX, ARIZONA

2005 APR - 7 P 2: 09

RECEIVED
B.L.M. AZ STATE OFFICE

APR 10 2005



This map indicates Nord Resources unpatented mining claims located in sections 16, 17, 18, 19, 20, & 21 T5S, R26E, Graham County, Arizona Weber Peak and Bryce Mountain USGS Quadrangles, Scale 1" : 2000'



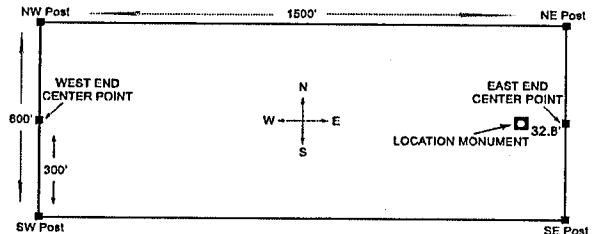
ARIZONA NOTICE OF LOCATION
(Location Claim)

Having complied with the requirements of Title 30, U.S. Code, Section 28, and the local laws, customs, and regulations of this State, we did on the **25 day of January 2005**, locate the **CS 75 Mining Claim** upon a valuable mineral deposit containing **copper** and other locatable minerals in a vein or lode situated in the Safford Mining District, **Graham County, State of Arizona.**

Said claim is described as follows and is marked on the ground with four corner posts and a copy of this Notice is posted in a conspicuous place thereon. Said claim is rectangular in form and are **1500 feet in length and 600 feet in width in width.** Its length is along the lode or vein in a **East to West** direction.

Said claim is in the:

Quarter	Section	Township	Range
NW, NE	18	5S	26E



Arizona GSRB Meridian and is more particularly described as follows:

Corners and Location Monument are marked on the ground by wooden posts (1 1/2" by 1 1/2", 4' long) as follows:

Location Monument is posted 32.8 feet West of East end center, then 300 feet North to NE corner, then 1500 feet West to NW corner, then 300 feet South to West end center, then 300 feet SW corner 1500 feet East to SE corner, and then 300 feet North to East end center.

The Location Monument is located 2553.8 feet, bearing 241°57'13" of the NE corner of Section 18, T5S, R26E, GSRB&M.

Located by: Clive R. G. Bailey (signed) Clive R. G. Bailey (printed)

Witness: Shon P. O'Laughlin (signed) Shon P. O'Laughlin (printed)

Agent for:
Nord Resources Corporation
P.O. Box 384
Dragoon, Arizona 85609

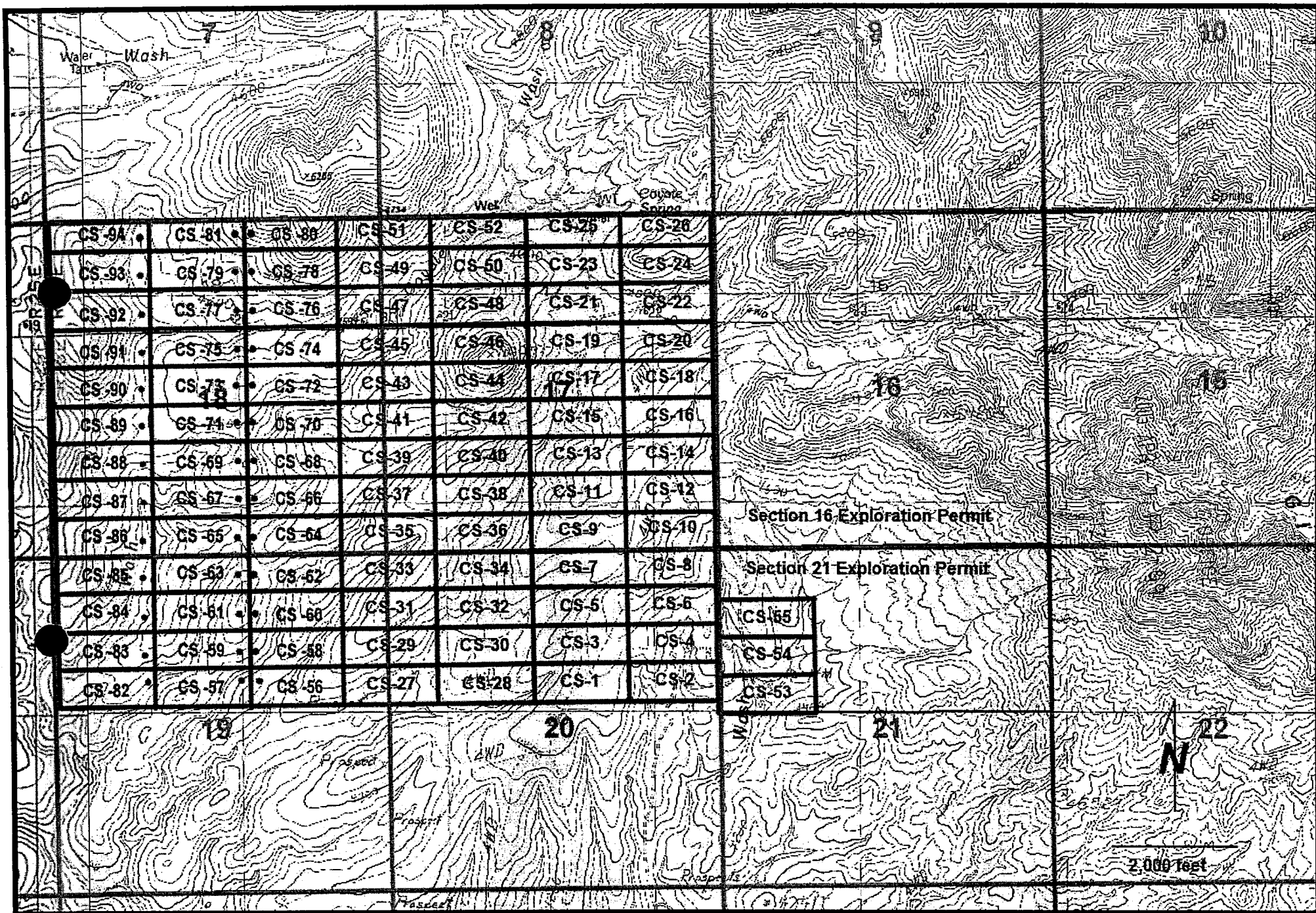
COUNTY RECORDATION:

PHOENIX, ARIZONA

2005 APR - 1 P 2: 09

RECEIVED
B.L.M. AZ STATE OFFICE

AMC 365004



This map indicates Nord Resources unpatented mining claims located in sections 16, 17, 18, 19, 20, & 21 T5S, R26E, Graham County, Arizona Weber Peak and Bryce Mountain USGS Quadrangles, Scale 1" : 2000'



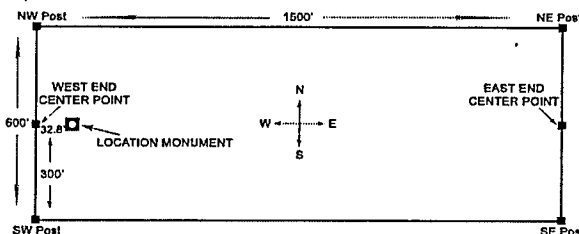
ARIZONA NOTICE OF LOCATION
(Location Claim)

Having complied with the requirements of Title 30, U.S. Code, Section 28, and the local laws, customs, and regulations of this State, we did on the **25** day of **January 2005**, locate the **CS 76** Mining Claim upon a valuable mineral deposit containing **copper** and other locatable minerals in a vein or lode situated in the Safford Mining District, **Graham** County, State of Arizona.

Said claim is described as follows and is marked on the ground with four corner posts and a copy of this Notice is posted in a conspicuous place thereon. Said claim is rectangular in form and are **1500** feet in length and **600** feet in width in width. Its length is along the lode or vein in a **East to West** direction.

Said claim is in the:

Quarter	Section	Township	Range
<u>NE</u>	<u>18</u>	<u>5S</u>	<u>26E</u>



Arizona GSRB Meridian and is more particularly described as follows:

Corners and Location Monument are marked on the ground by wooden posts (1 1/2" by 1 1/2", 4' long) as follows:

Location Monument is posted **32.8** feet **East** of **West end center**, then **300** feet **North** to **NW corner**, then **1500** feet **West** to **NE corner**, then **300** feet **South** to **East end center**, then **300** feet **SE corner** **1500** feet **East** to **SW corner**, and then **300** feet **North** to **West end center**.

The **Location Monument** is located **2365.8** feet, bearing **247°40'03"** of the **NE corner** of **Section 18, T5S, R26E, GSRB&M**.

Located by: Cl R G Bailey (signed) Clive R. G. Bailey (printed)

Witness: Shon P O'Laughlin (signed) Shon P. O'Laughlin (printed)

Agent for:
Nord Resources Corporation
P.O. Box 384
Dragoon, Arizona 85609

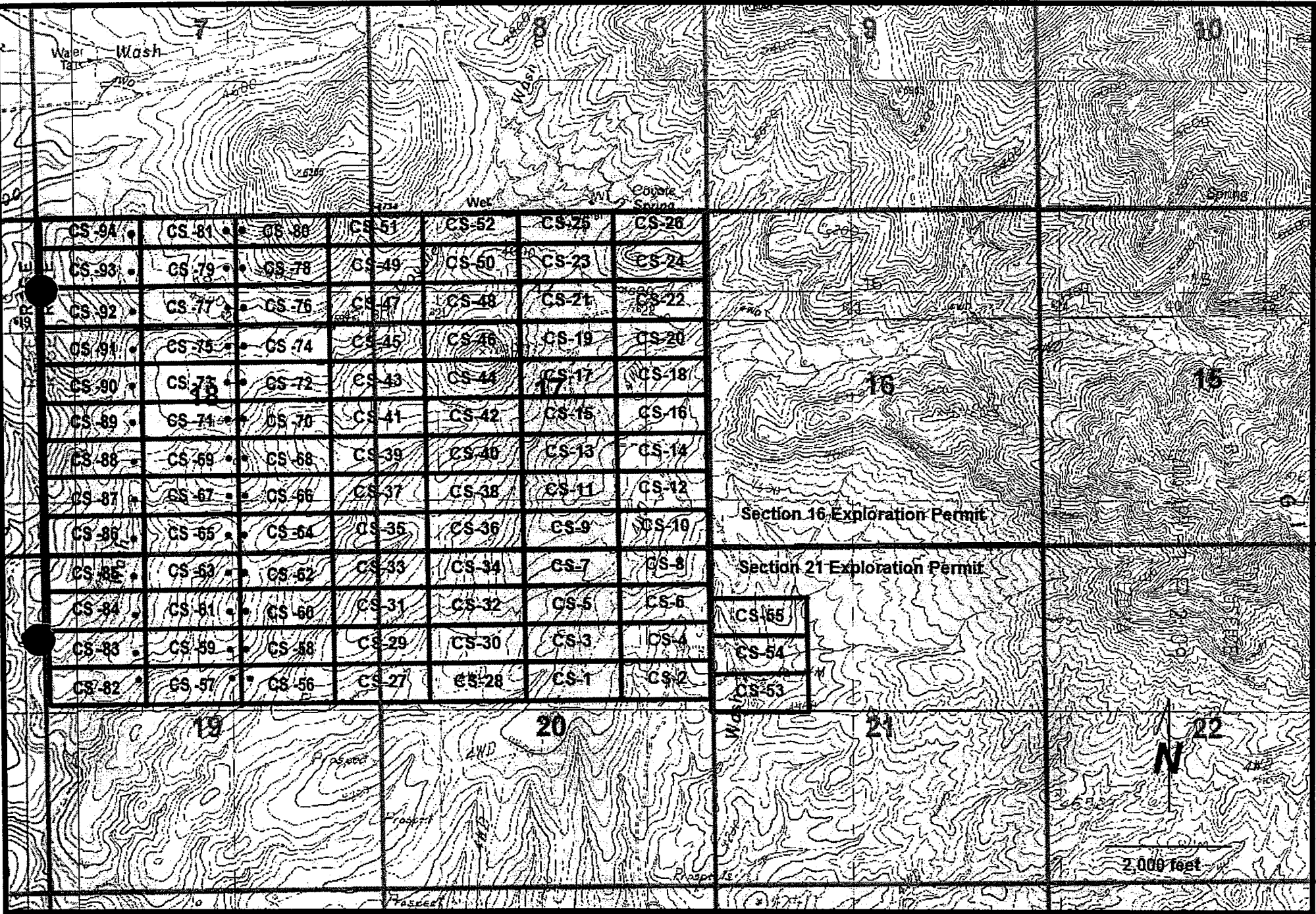
COUNTY RECORDATION:

PHOENIX, ARIZONA

2005 APR - 1 P 2: 09

RECEIVED
B.L.M. AZ STATE OFFICE

AMC 365005



This map indicates Nord Resources unpatented mining claims located in sections 16, 17, 18, 19, 20, & 21 T5S, R26E, Graham County, Arizona Weber Peak and Bryce Mountain USGS Quadrangles, Scale 1" : 2000'



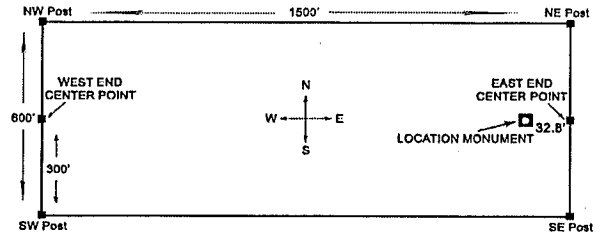
ARIZONA NOTICE OF LOCATION
(Location Claim)

Having complied with the requirements of Title 30, U.S. Code, Section 28, and the local laws, customs, and regulations of this State, we did on the **25** day of **January 2005**, locate the **CS 77** Mining Claim upon a valuable mineral deposit containing **copper** and other locatable minerals in a vein or lode situated in the Safford Mining District, **Graham** County, State of Arizona.

Said claim is described as follows and is marked on the ground with four corner posts and a copy of this Notice is posted in a conspicuous place thereon. Said claim is rectangular in form and are **1500** feet in length and **600** feet in width in width. Its length is along the lode or vein in a **East to West** direction.

Said claim is in the:

Quarter	Section	Township	Range
<u>NW, NE</u>	<u>18</u>	<u>5S</u>	<u>26E</u>



Arizona GSRB Meridian and is more particularly described as follows:

Corners and Location Monument are marked on the ground by wooden posts (1 1/2" by 1 1/2", 4' long) as follows:

Location Monument is posted 32.8 feet West of East end center, then 300 feet North to NE corner, then 1500 feet West to NW corner, then 300 feet South to West end center, then 300 feet SW corner 1500 feet East to SE corner, and then 300 feet North to East end center.

The Location Monument is located 2426.5 feet, bearing 248°15'22" of the NE corner of Section 18, T5S, R26E, GSRB&M.

Located by: Clive R. G. Bailey (signed) Clive R. G. Bailey (printed)

Witness: Shon P. O'Laughlin (signed) Shon P. O'Laughlin (printed)

Agent for:

Nord Resources Corporation
P.O. Box 384
Dragoon, Arizona 85609

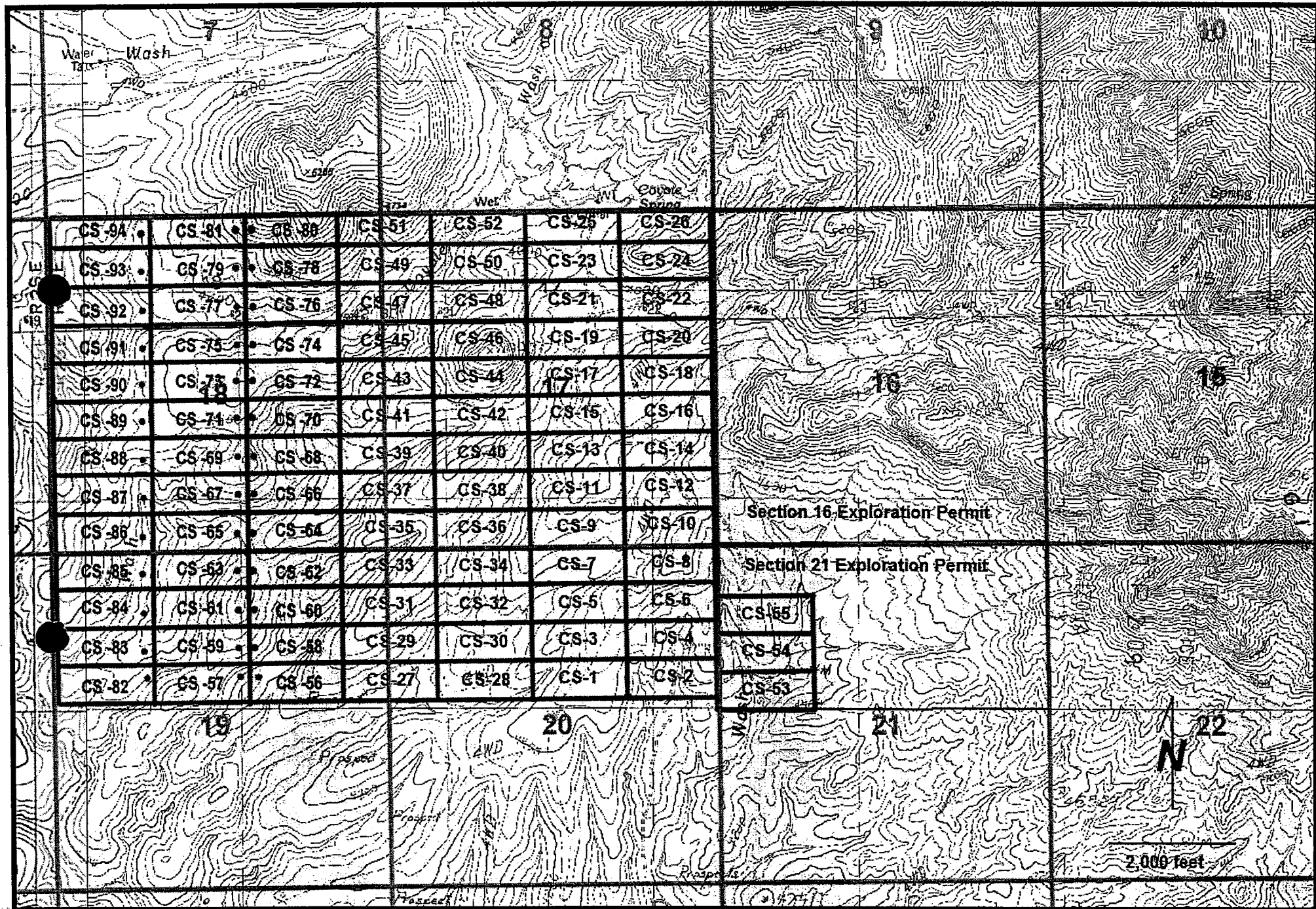
COUNTY RECORDATION:

PHOENIX, ARIZONA

2005 APR - 7 P 2: 09

RECEIVED
B.L.M. AZ STATE OFFICE

ARIZONA 565006



This map indicates Nord Resources unpatented mining claims located in sections 16, 17, 18, 19, 20, & 21 T5S, R26E, Graham County, Arizona Weber Peak and Bryce Mountain USGS Quadrangles, Scale 1" : 2000'



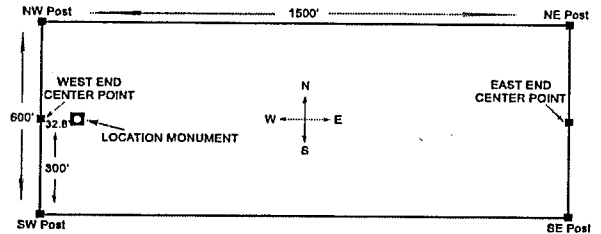
ARIZONA NOTICE OF LOCATION
(Location Claim)

Having complied with the requirements of Title 30, U.S. Code, Section 28, and the local laws, customs, and regulations of this State, we did on the **25** day of **January 2005**, locate the **CS 78** Mining Claim upon a valuable mineral deposit containing **copper** and other locatable minerals in a vein or lode situated in the Safford Mining District, **Graham County**, State of Arizona.

Said claim is described as follows and is marked on the ground with four corner posts and a copy of this Notice is posted in a conspicuous place thereon. Said claim is rectangular in form and are **1500** feet in length and **600** feet in width in width. Its length is along the lode or vein in a **East to West** direction.

Said claim is in the:

Quarter	Section	Township	Range
<u>NE</u>	<u>18</u>	<u>5S</u>	<u>26E</u>



Arizona GSRB Meridian and is more particularly described as follows:

Corners and Location Monument are marked on the ground by wooden posts (1 1/2" by 1 1/2", 4' long) as follows:

Location Monument is posted 32.8 feet East of West end center, then 300 feet North to NW corner, then 1500 feet West to NE corner, then 300 feet South to East end center, then 300 feet SE corner 1500 feet East to SW corner, and then 300 feet North to West end center.

The Location Monument is located 2269.2 feet, bearing 254°39'28" of the NE corner of Section 18, T5S, R26E, GSRB&M.

Located by: Clive R. G. Bailey (signed) Clive R. G. Bailey (printed)

Witness: Shon P. O'Laughlin (signed) Shon P. O'Laughlin (printed)

Agent for:
Nord Resources Corporation
P.O. Box 384
Dragoon, Arizona 85609

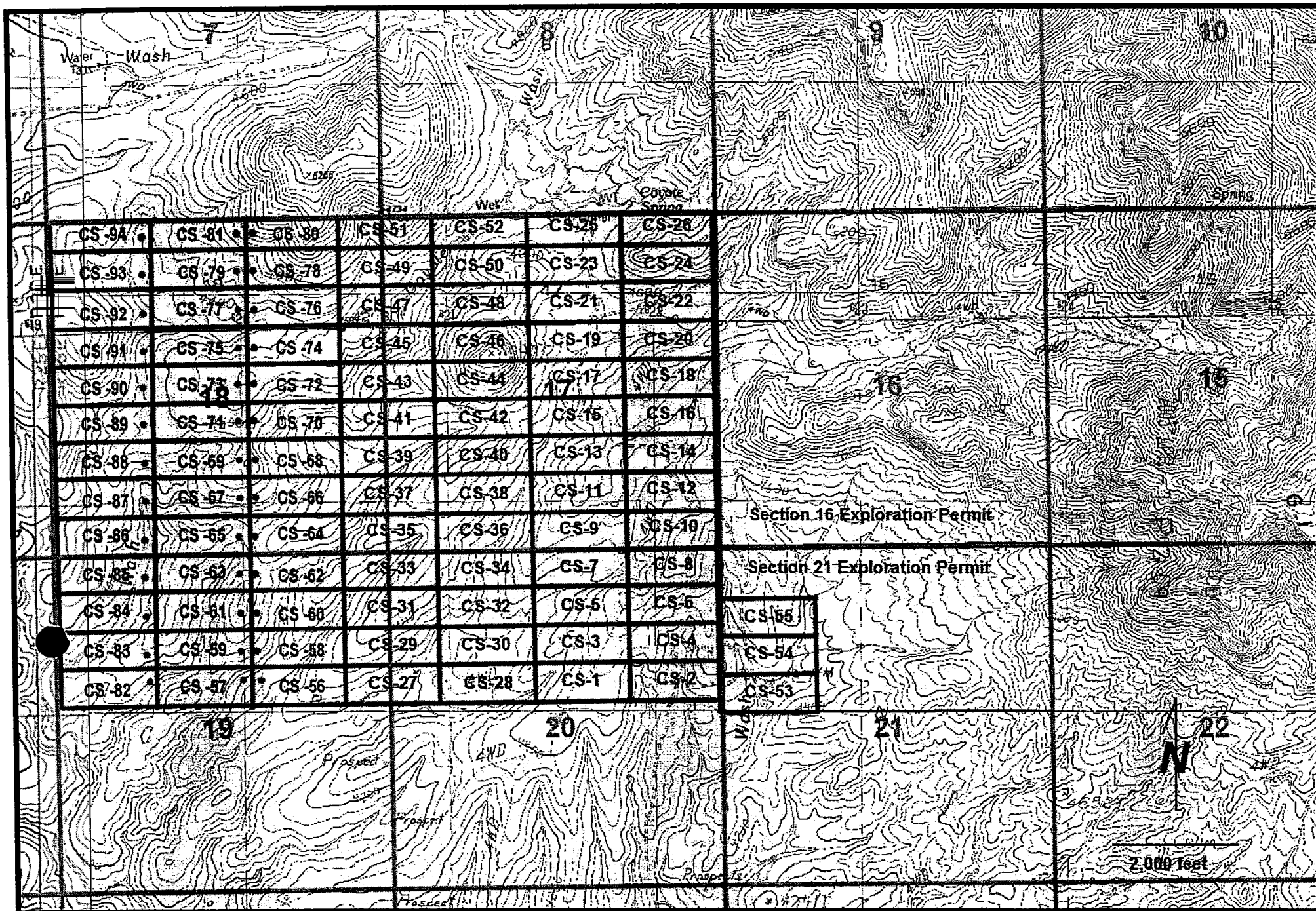
COUNTY RECORDATION:

PHOENIX, ARIZONA

2005 APR - 1 P 2: 09

RECEIVED
B.L.M. AZ STATE OFFICE

APR 26 2005



This map indicates Nord Resources unpatented mining claims located in sections 16, 17, 18, 19, 20, & 21 T5S, R26E, Graham County, Arizona Weber Peak and Bryce Mountain USGS Quadrangles, Scale 1" : 2000'



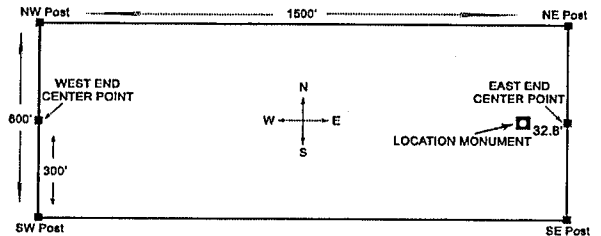
ARIZONA NOTICE OF LOCATION
(Location Claim)

Having complied with the requirements of Title 30, U.S. Code, Section 28, and the local laws, customs, and regulations of this State, we did on **25** day of **January 2005**, locate the **CS 79** Mining Claim upon a valuable mineral deposit containing **copper** and other locatable minerals in a vein or lode situated in the Safford Mining District, **Graham** County, State of Arizona.

Said claim is described as follows and is marked on the ground with four corner posts and a copy of this Notice is posted in a conspicuous place thereon. Said claim is rectangular in form and are **1500** feet in length and **600** feet in width in width. Its length is along the lode or vein in a **East to West** direction.

Said claim is in the:

Quarter	Section	Township	Range
NW, NE	18	5S	26E



Arizona GSRB Meridian and is more particularly described as follows:

Corners and Location Monument are marked on the ground by wooden posts (1 1/2" by 1 1/2", 4' long) as follows:

Location Monument is posted 32.8 feet West of East end center, then 300 feet North to NE corner, then 1500 feet West to NW corner, then 300 feet South to West end center, then 300 feet SW corner 1500 feet East to SE corner, and then 300 feet North to East end center.

The Location Monument is located 2332.5 feet, bearing 255°05'03" of the NE corner of Section 18, T5S, R26E, GSRB&M.

Located by: Clive R. G. Bailey (signed) Clive R. G. Bailey (printed)

Witness: Shon P. O'Laughlin (signed) Shon P. O'Laughlin (printed)

Agent for:
Nord Resources Corporation
P.O. Box 384
Dragoon, Arizona 85609

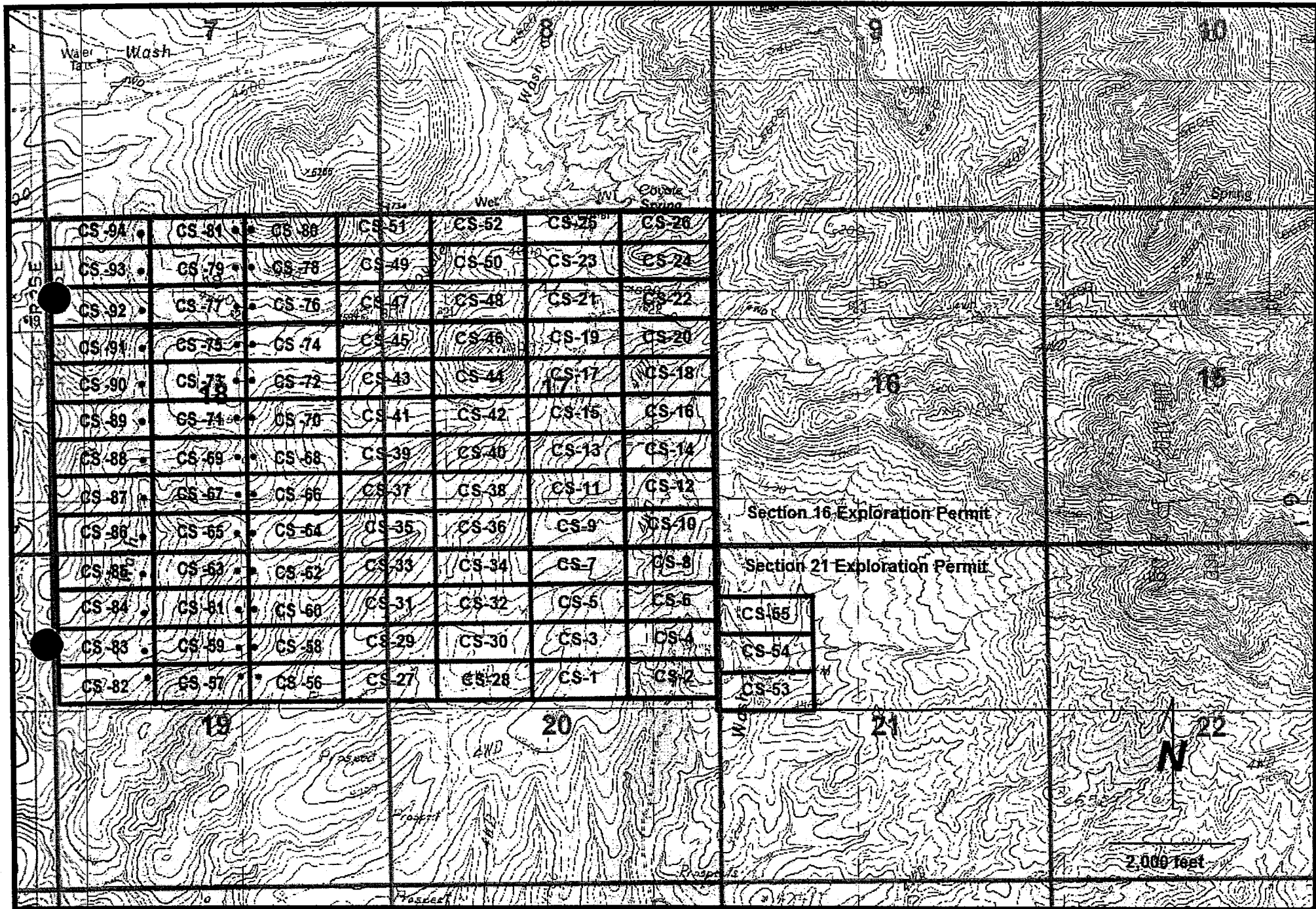
COUNTY RECORDATION:

PHOENIX, ARIZONA

2005 APR - 1 P 2: 09

RECEIVED
B.L.M. AZ STATE OFFICE

AMC 365008



This map indicates Nord Resources unpatented mining claims located in sections 16, 17, 18, 19, 20, & 21 T5S, R26E, Graham County, Arizona Weber Peak and Bryce Mountain USGS Quadrangles, Scale 1" : 2000'



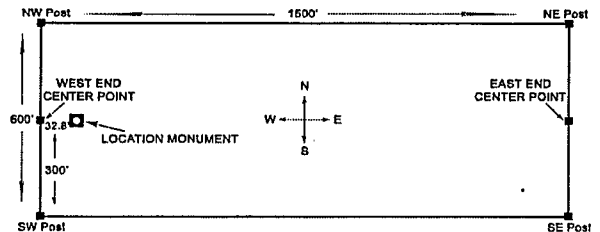
ARIZONA NOTICE OF LOCATION
(Location Claim)

Having complied with the requirements of Title 30, U.S. Code, Section 28, and the local laws, customs, and regulations of this State, we did on the **25** day of **January 2005**, locate the **CS 80** Mining Claim upon a valuable mineral deposit containing **copper** and other locatable minerals in a vein or lode situated in the Safford Mining District, **Graham** County, State of Arizona.

Said claim is described as follows and is marked on the ground with four corner posts and a copy of this Notice is posted in a conspicuous place thereon. Said claim is rectangular in form and are **1500** feet in length and **600** feet in width in width. Its length is along the lode or vein in a **East to West** direction.

Said claim is in the:

Quarter	Section	Township	Range
NE	18	5S	26E



Arizona GSRB Meridian and is more particularly described as follows:

Corners and Location Monument are marked on the ground by wooden posts (1 1/2" by 1 1/2", 4' long) as follows:

Location Monument is posted 32.8 feet East of West end center, then 300 feet North to NW corner, then 1500 feet West to NE corner, then 300 feet South to East end center, then 300 feet SE corner 1500 feet East to SW corner, and then 300 feet North to West end center.

The Location Monument is located 2208.6 feet, bearing 262°13'52" of the NE corner of Section 18, T5S, R26E, GSRB&M.

Located by: Cl R G Bailey (signed) Clive R. G. Bailey (printed)

Witness: Shon P. O'Laughlin (signed) Shon P. O'Laughlin (printed)

Agent for:
Nord Resources Corporation
P.O. Box 384
Dragoon, Arizona 85609

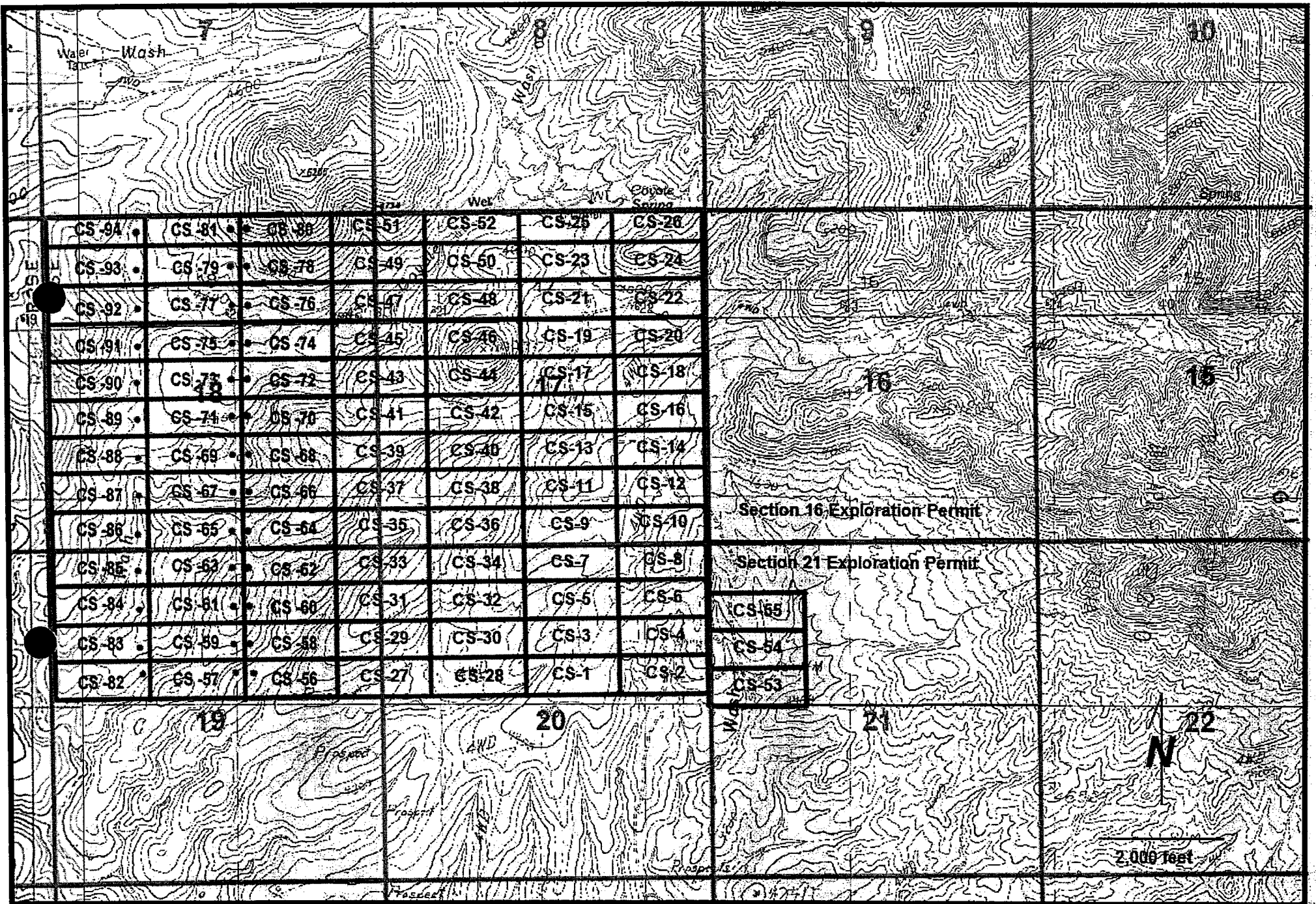
COUNTY RECORDATION:

PHOENIX, ARIZONA

2005 APR - 7 P 2: 09

RECEIVED
 B.L.M. AZ STATE OFFICE

AML 365009



This map indicates Nord Resources unpatented mining claims located in sections 16, 17, 18, 19, 20, & 21 T5S, R26E, Graham County, Arizona Weber Peak and Bryce Mountain USGS Quadrangles, Scale 1" : 2000'



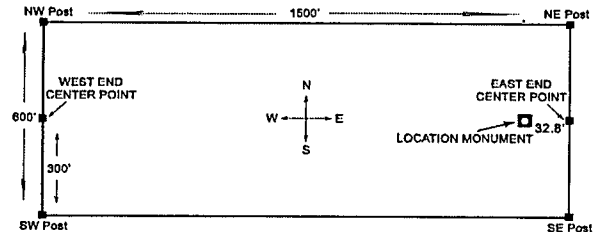
ARIZONA NOTICE OF LOCATION
(Location Claim)

Having complied with the requirements of Title 30, U.S. Code, Section 28, and the local laws, customs, and regulations of this State, we did on the **25** day of **January 2005**, locate the **CS 81** Mining Claim upon a valuable mineral deposit containing **copper** and other locatable minerals in a vein or lode situated in the Safford Mining District, **Graham** County, State of Arizona.

Said claim is described as follows and is marked on the ground with four corner posts and a copy of this Notice is posted in a conspicuous place thereon. Said claim is rectangular in form and are **1500** feet in length and **600** feet in width in width. Its length is along the lode or vein in a **East to West** direction.

Said claim is in the:

Quarter	Section	Township	Range
NW, NE	18	5S	26E
_____	_____	_____	_____



Arizona GSRB Meridian and is more particularly described as follows:

Corners and Location Monument are marked on the ground by wooden posts (1 1/2" by 1 1/2", 4' long) as follows:

Location Monument is posted 32.8 feet West of East end center, then 300 feet North to NE corner, then 1500 feet West to NW corner, then 300 feet South to West end center, then 300 feet SW corner 1500 feet East to SE corner, and then 300 feet North to East end center.

The Location Monument is located 2273.6 feet, bearing 226°27'16" of the NE corner of Section 18, T5S, R26E, GSRB&M.

Located by: Clive R. G. Bailey (signed) Clive R. G. Bailey (printed)

Witness: Shon P. O'Laughlin (signed) Shon P. O'Laughlin (printed)

Agent for:
Nord Resources Corporation
P.O. Box 384
Dragoon, Arizona 85609

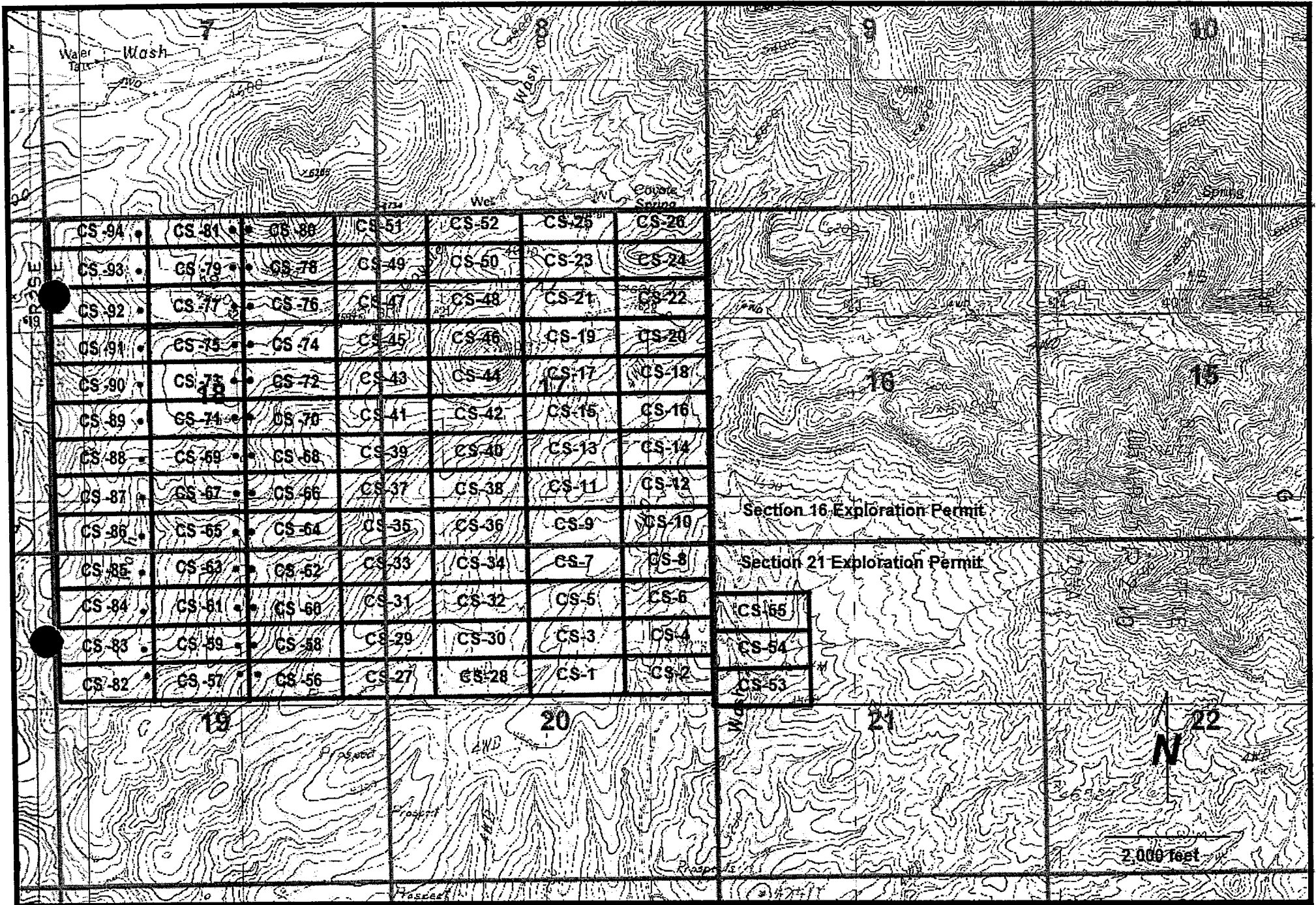
COUNTY RECORDATION:

PHOENIX, ARIZONA

2005 APR - 7 P 2: 10

RECEIVED
B.L.M. AZ STATE OFFICE

ARIZONA DOCUMENT



This map indicates Nord Resources unpatented mining claims located in sections 16, 17, 18, 19, 20, & 21 T5S, R26E, Graham County, Arizona Weber Peak and Bryce Mountain USGS Quadrangles, Scale 1" : 2000'



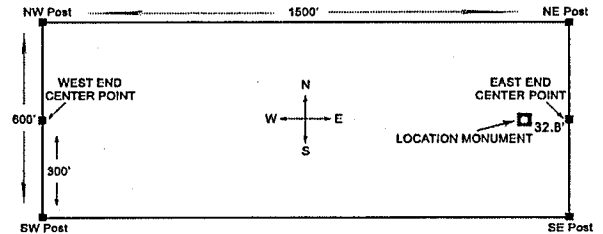
ARIZONA NOTICE OF LOCATION
(Location Claim)

Having complied with the requirements of Title 30, U.S. Code, Section 28, and the local laws, customs, and regulations of this State, we did on the 23 day of **February 2005**, locate the **CS 82** Mining Claim upon a valuable mineral deposit containing **copper** and other locatable minerals in a vein or lode situated in the Safford Mining District, **Graham** County, State of Arizona.

Said claim is described as follows and is marked on the ground with four corner posts and a copy of this Notice is posted in a conspicuous place thereon. Said claim is rectangular in form and are **1500** feet in length and **600** feet in width in width. Its length is along the lode or vein in a **East to West** direction.

Said claim is in the:

Quarter	Section	Township	Range
<u>NW</u>	<u>19</u>	<u>5S</u>	<u>26E</u>
_____	_____	_____	_____



Arizona GSRB Meridian and is more particularly described as follows:

Corners and Location Monument are marked on the ground by wooden posts (1 1/2" by 1 1/2", 4' long) as follows:

Location Monument is posted 32.8 feet West of East end center, then 300 feet North to NE corner, then 1500 feet West to NW corner, then 300 feet South to West end center, then 300 feet SW corner 1500 feet East to SE corner, and then 300 feet North to East end center.

The Location Monument is located 8387.1 feet, bearing 206°35'06" of the NE corner of Section 18, T5S, R26E, GSRB&M.

Located by: Clive R. G. Bailey (signed) Clive R. G. Bailey (printed)

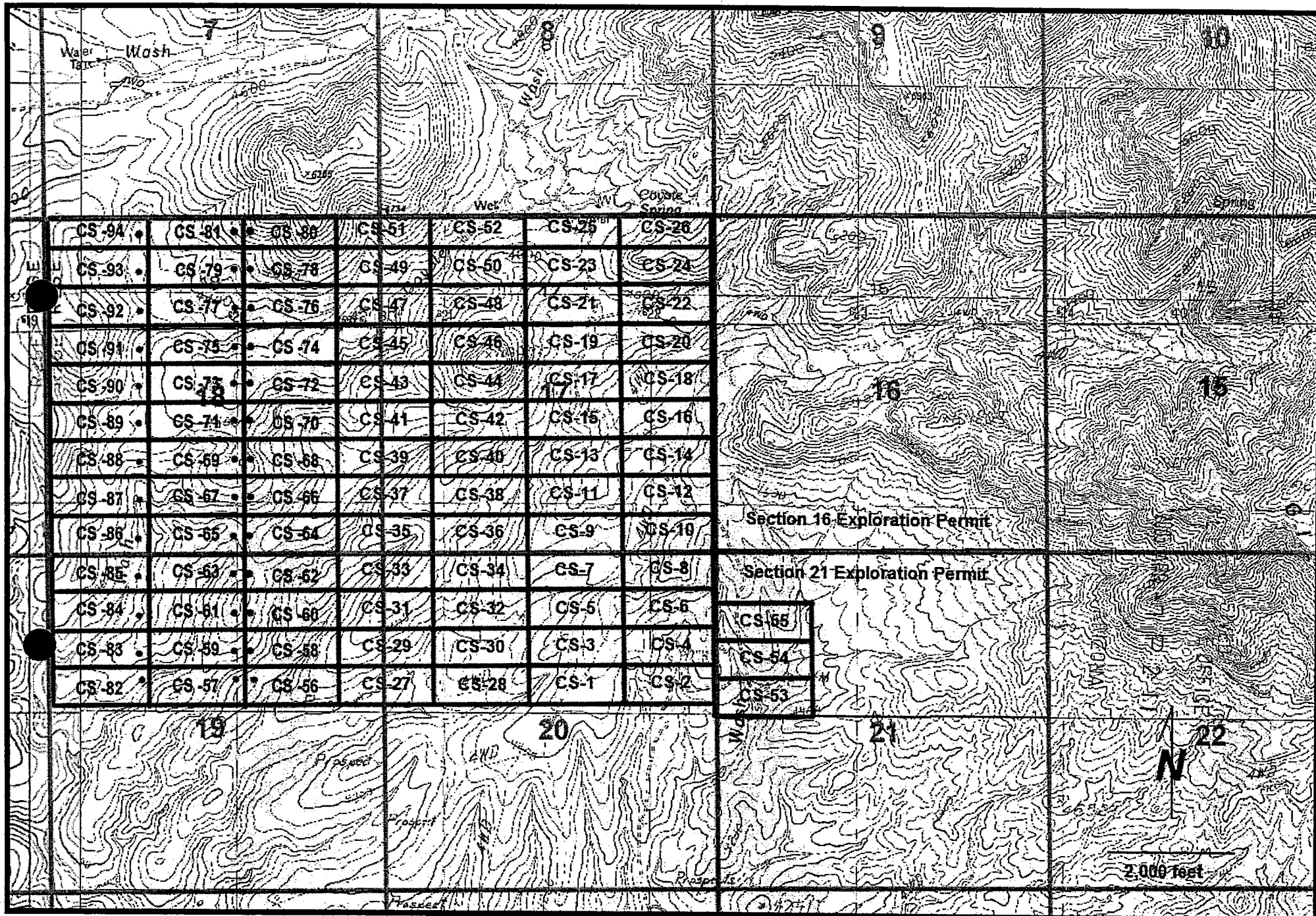
Witness: Sage A. Scholer (signed) Sage A. Scholer (printed)

Agent for:
Nord Resources Corporation
P.O. Box 384
Dragoon, Arizona 85609

COUNTY RECORDATION:

RECEIVED
 B.L.M. AZ STATE OFFICE
 2005 APR -7 P 2:11
 PHOENIX, ARIZONA

ANU 362011





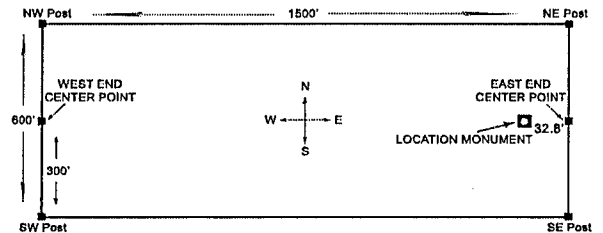
ARIZONA NOTICE OF LOCATION
(Location Claim)

Having complied with the requirements of Title 30, U.S. Code, Section 28, and the local laws, customs, and regulations of this State, we did on the 23 day of **February 2005**, locate the **CS 83** Mining Claim upon a valuable mineral deposit containing **copper** and other locatable minerals in a vein or lode situated in the Safford Mining District, **Graham** County, State of Arizona.

Said claim is described as follows and is marked on the ground with four corner posts and a copy of this Notice is posted in a conspicuous place thereon. Said claim is rectangular in form and are **1500** feet in length and **600** feet in width in width. Its length is along the lode or vein in a **East to West** direction.

Said claim is in the:

Quarter	Section	Township	Range
<u>NW</u>	<u>19</u>	<u>5S</u>	<u>26E</u>



Arizona GSRB Meridian and is more particularly described as follows:

Corners and Location Monument are marked on the ground by wooden posts (1 1/2" by 1 1/2", 4' long) as follows:

Location Monument is posted 32.8 feet West of East end center, then 300 feet North to NE corner, then 1500 feet West to NW corner, then 300 feet South to West end center, then 300 feet SW corner 1500 feet East to SE corner, and then 300 feet North to East end center.

The Location Monument is located 7854.8 feet, bearing 208°32'44" of the NE corner of Section 18, T5S, R26E, GSRB&M.

Located by: Clive R. G. Bailey (signed) Clive R. G. Bailey (printed)

Witness: Sage Scholer (signed) Sage A. Scholer (printed)

Agent for:
Nord Resources Corporation
P.O. Box 384
Dragoon, Arizona 85609

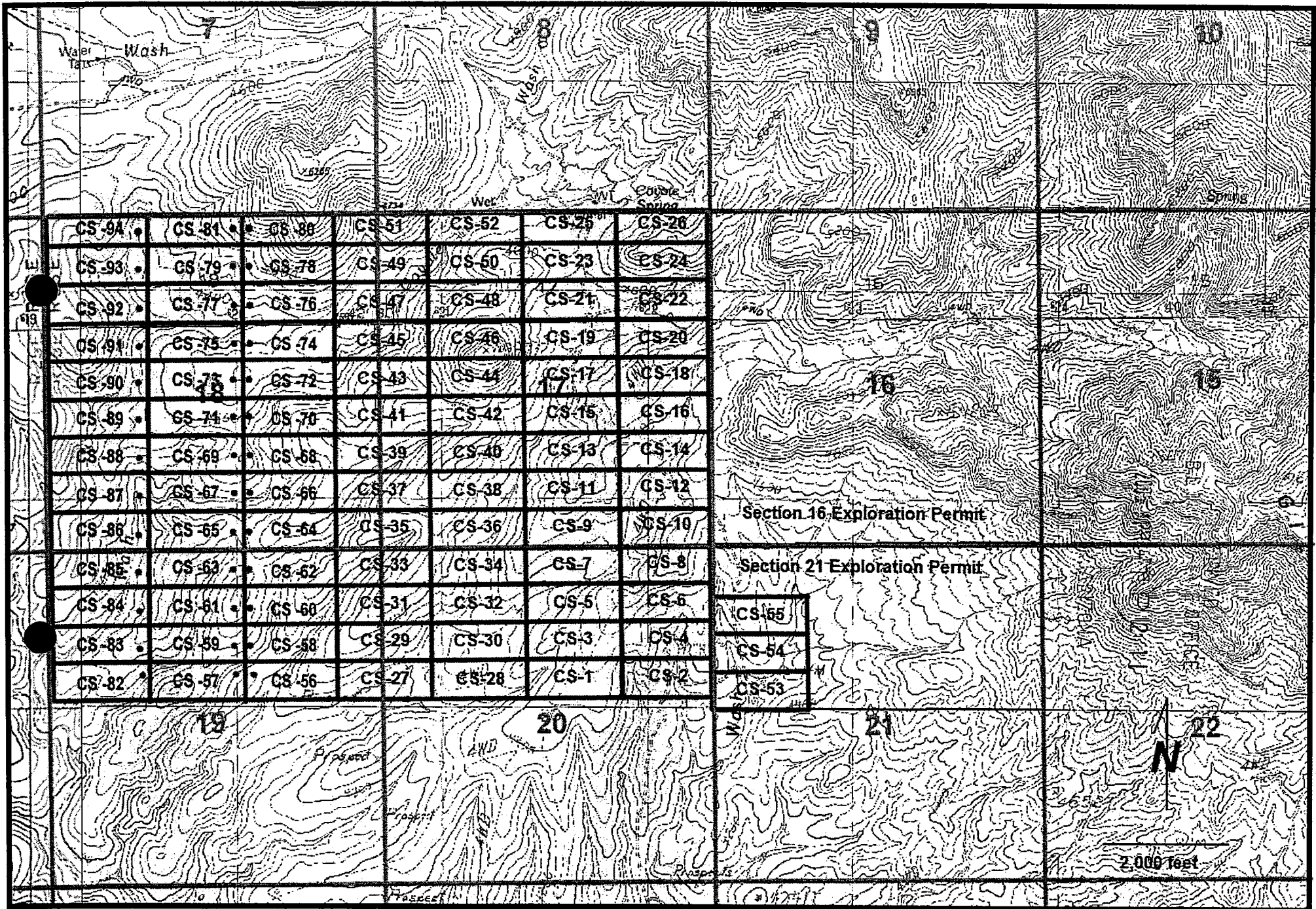
COUNTY RECORDATION:

PHOENIX, ARIZONA

2005 APR - 7 P 2: 11

RECEIVED
B.L.M. AZ STATE OFFICE

AMC 365012



This map indicates Nord Resources unpatented mining claims located in sections 16, 17, 18, 19, 20, & 21 T5S, R26E, Graham County, Arizona Weber Peak and Bryce Mountain USGS Quadrangles, Scale 1" : 2000'



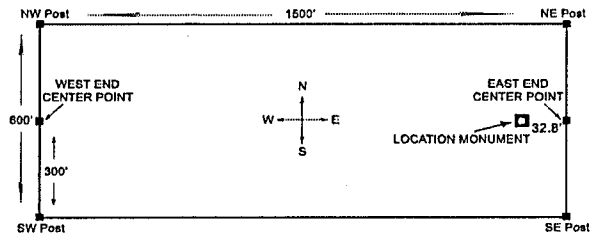
ARIZONA NOTICE OF LOCATION
(Location Claim)

Having complied with the requirements of Title 30, U.S. Code, Section 28, and the local laws, customs, and regulations of this State, we did on the 23 day of **February 2005**, locate the **CS 84** Mining Claim upon a valuable mineral deposit containing **copper** and other locatable minerals in a vein or lode situated in the Safford Mining District, **Graham** County, State of Arizona.

Said claim is described as follows and is marked on the ground with four corner posts and a copy of this Notice is posted in a conspicuous place thereon. Said claim is rectangular in form and are **1500** feet in length and **600** feet in width in width. Its length is along the lode or vein in a **East to West** direction.

Said claim is in the:

Quarter	Section	Township	Range
<u>NW</u>	<u>19</u>	<u>5S</u>	<u>26E</u>
_____	_____	_____	_____



Arizona GSRB Meridian and is more particularly described as follows:

Corners and Location Monument are marked on the ground by wooden posts (1 1/2" by 1 1/2", 4' long) as follows:

Location Monument is posted 32.8 feet West of East end center, then 300 feet North to NE corner, then 1500 feet West to NW corner, then 300 feet South to West end center, then 300 feet SW corner 1500 feet East to SE corner, and then 300 feet North to East end center.

The Location Monument is located 7333.0 feet, bearing 210°47'16" of the NE corner of Section 18, T5S, R26E, GSRB&M.

Located by: Clive R. G. Bailey (signed) Clive R. G. Bailey (printed)

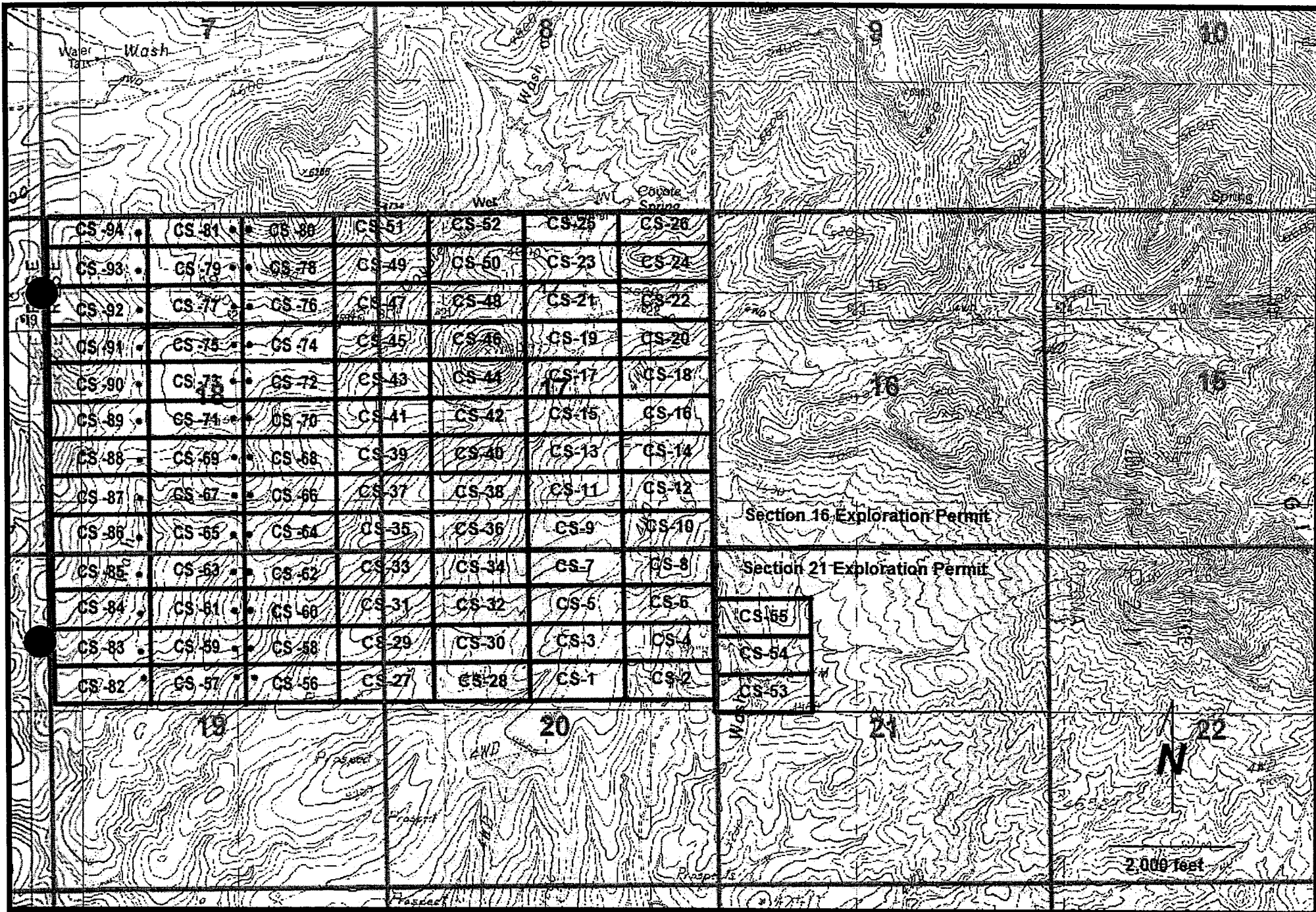
Witness: Sage A. Scholer (signed) Sage A. Scholer (printed)

Agent for:
Nord Resources Corporation
P.O. Box 384
Dragoon, Arizona 85609

COUNTY RECORDATION:

PHOENIX, ARIZONA
2005 APR - 7 P 2: 11
RECEIVED
B.L.M. AZ STATE OFFICE

AMC 365013



This map indicates Nord Resources unpatented mining claims located in sections 16, 17, 18, 19, 20, & 21 T5S, R26E, Graham County, Arizona Weber Peak and Bryce Mountain USGS Quadrangles, Scale 1" : 2000'



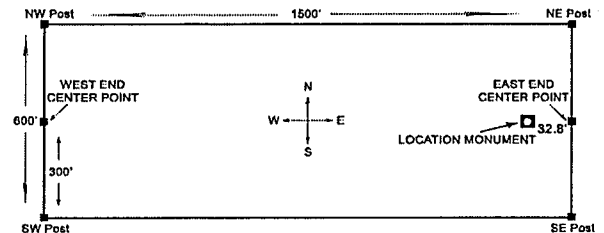
ARIZONA NOTICE OF LOCATION
(Location Claim)

Having complied with the requirements of Title 30, U.S. Code, Section 28, and the local laws, customs, and regulations of this State, we did on the 23 day of **February 2005**, locate the **CS 85** Mining Claim upon a valuable mineral deposit containing **copper** and other locatable minerals in a vein or lode situated in the Safford Mining District, **Graham** County, State of Arizona.

Said claim is described as follows and is marked on the ground with four corner posts and a copy of this Notice is posted in a conspicuous place thereon. Said claim is rectangular in form and are **1500** feet in length and **600** feet in width in width. Its length is along the lode or vein in a **East to West** direction.

Said claim is in the:

Quarter	Section	Township	Range
<u>NW</u>	<u>19</u>	<u>5S</u>	<u>26E</u>
_____	_____	_____	_____



Arizona GSRB Meridian and is more particularly described as follows:

Corners and Location Monument are marked on the ground by wooden posts (1 1/2" by 1 1/2", 4' long) as follows:

Location Monument is posted 32.8 feet West of East end center, then 300 feet North to NE corner, then 1500 feet West to NW corner, then 300 feet South to West end center, then 300 feet SW corner 1500 feet East to SE corner, and then 300 feet North to East end center.

The Location Monument is located 6824.1 feet, bearing 213°22'09" of the NE corner of Section 18, T5S, R26E, GSRB&M.

Located by: Clive R. G. Bailey (signed) Clive R. G. Bailey (printed)

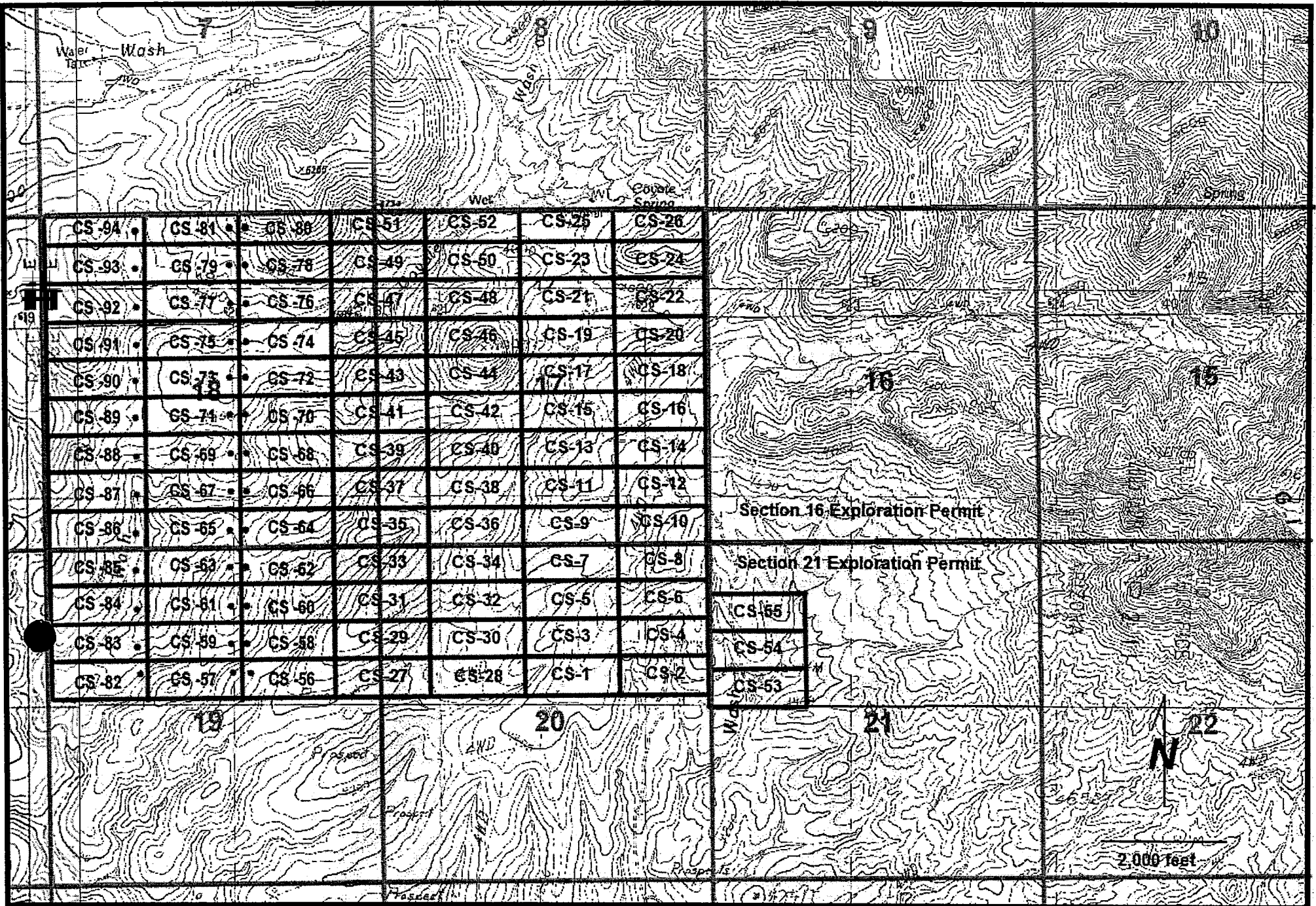
Witness: Sage Scholer (signed) Sage A. Scholer (printed)

Agent for:
Nord Resources Corporation
P.O. Box 384
Dragoon, Arizona 85609

COUNTY RECORDATION:

PHOENIX, ARIZONA
2005 APR - 7 P 2: 11
RECEIVED
B.L.M. AZ STATE OFFICE

AMC 365014



This map indicates Nord Resources unpatented mining claims located in sections 16, 17, 18, 19, 20, & 21 T5S, R26E, Graham County, Arizona Weber Peak and Bryce Mountain USGS Quadrangles, Scale 1" : 2000'



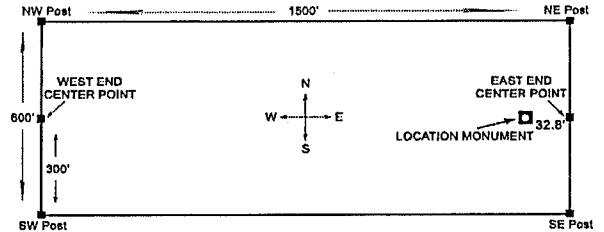
ARIZONA NOTICE OF LOCATION
(Location Claim)

Having complied with the requirements of Title 30, U.S. Code, Section 28, and the local laws, customs, and regulations of this State, we did on the 23 day of **February 2005**, locate the **CS 86** Mining Claim upon a valuable mineral deposit containing **copper** and other locatable minerals in a vein or lode situated in the Safford Mining District, **Graham** County, State of Arizona.

Said claim is described as follows and is marked on the ground with four corner posts and a copy of this Notice is posted in a conspicuous place thereon. Said claim is rectangular in form and are **1500** feet in length and **600** feet in width in width. Its length is along the lode or vein in a **East to West** direction.

Said claim is in the:

Quarter	Section	Township	Range
<u>SW</u>	<u>18</u>	<u>5S</u>	<u>26E</u>



Arizona GSRB Meridian and is more particularly described as follows:

Corners and Location Monument are marked on the ground by wooden posts (1 1/2" by 1 1/2", 4' long) as follows:

Location Monument is posted 32.8 feet West of East end center, then 300 feet North to NE corner, then 1500 feet West to NW corner, then 300 feet South to West end center, then 300 feet SW corner 1500 feet East to SE corner, and then 300 feet North to East end center.

The Location Monument is located 1929.67 feet, bearing 216°21'33" of the NE corner of Section 18, T5S, R26E, GSRB&M.

Located by: Clive R. G. Bailey (signed) Clive R. G. Bailey (printed)

Witness: Sage A. Scholer (signed) Sage A. Scholer (printed)

Agent for:
Nord Resources Corporation
P.O. Box 384
Dragoon, Arizona 85609

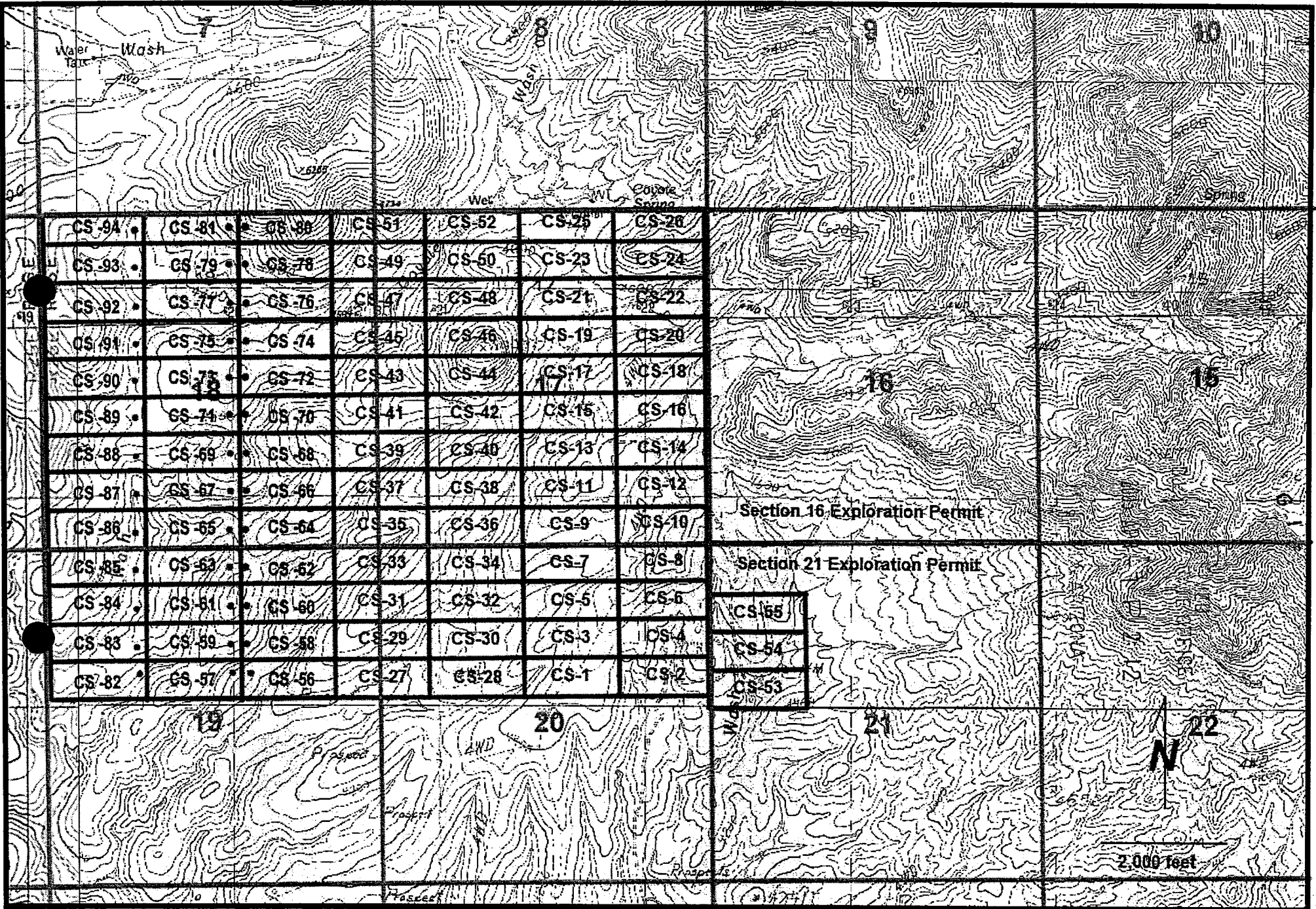
COUNTY RECORDATION:

PHOENIX, ARIZONA

2005 APR - 7 P 2: 12

RECEIVED
B.L.M. AZ STATE OFFICE

AMC 365015



This map indicates Nord Resources unpatented mining claims located in sections 16, 17, 18, 19, 20, & 21 T5S, R26E, Graham County, Arizona Weber Peak and Bryce Mountain USGS Quadrangles, Scale 1" : 2000'



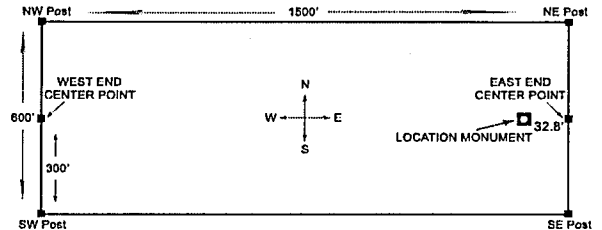
ARIZONA NOTICE OF LOCATION
(Location Claim)

Having complied with the requirements of Title 30, U.S. Code, Section 28, and the local laws, customs, and regulations of this State, we did on the 23 day of **February 2005**, locate the **CS 87** Mining Claim upon a valuable mineral deposit containing **copper** and other locatable minerals in a vein or lode situated in the Safford Mining District, **Graham** County, State of Arizona.

Said claim is described as follows and is marked on the ground with four corner posts and a copy of this Notice is posted in a conspicuous place thereon. Said claim is rectangular in form and are **1500** feet in length and **600** feet in width in width. Its length is along the lode or vein in a **East to West** direction.

Said claim is in the:

Quarter	Section	Township	Range
<u>SW</u>	<u>18</u>	<u>5S</u>	<u>26E</u>



Arizona GSRB Meridian and is more particularly described as follows:

Corners and Location Monument are marked on the ground by wooden posts (1 1/2" by 1 1/2", 4' long) as follows:

Location Monument is posted 32.8 feet West of East end center; then 300 feet North to NE corner, then 1500 feet West to NW corner, then 300 feet South to West end center, then 300 feet SW corner 1500 feet East to SE corner, and then 300 feet North to East end center.

The Location Monument is located 5861.1 feet, bearing 219°49'19" of the NE corner of Section 18, T5S, R26E, GSRB&M.

Located by: Clive R. G. Bailey (signed) Clive R. G. Bailey (printed)

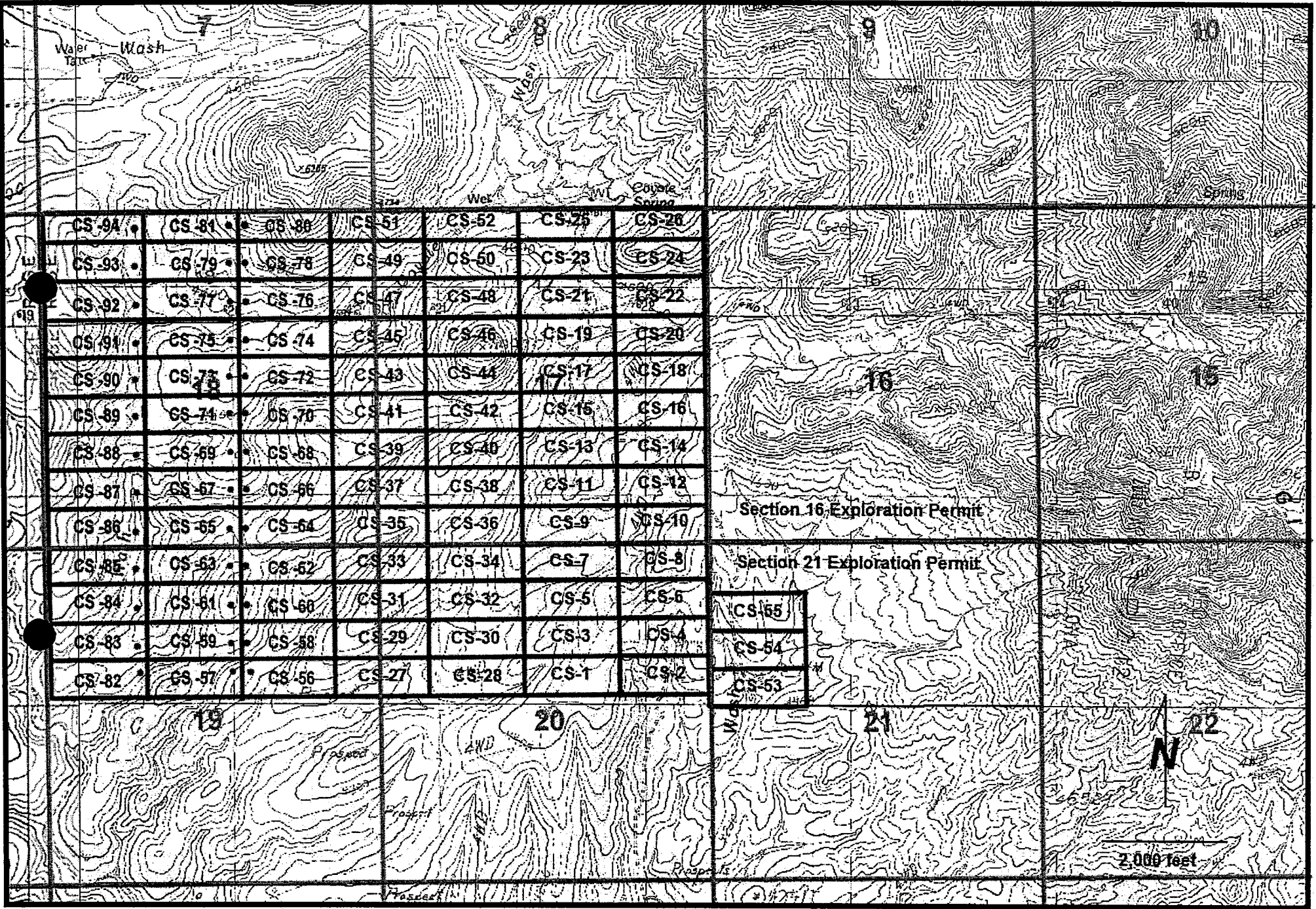
Witness: Sage A. Scholer (signed) Sage A. Scholer (printed)

Agent for:
Nord Resources Corporation
P.O. Box 384
Dragoon, Arizona 85609

COUNTY RECORDATION:

PHOENIX, ARIZONA
2005 APR - 7 P 2: 12
RECEIVED
B.L.M. AZ STATE OFFICE

AR 20050110



This map indicates Nord Resources unpatented mining claims located in sections 16, 17, 18, 19, 20, & 21 T5S, R26E, Graham County, Arizona Weber Peak and Bryce Mountain USGS Quadrangles, Scale 1" : 2000'



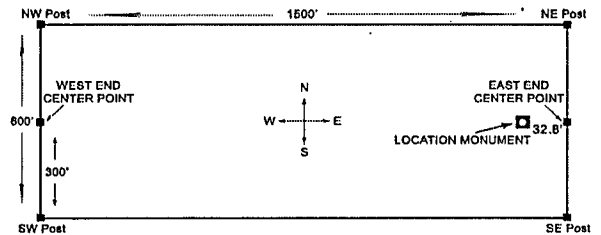
ARIZONA NOTICE OF LOCATION
(Location Claim)

Having complied with the requirements of Title 30, U.S. Code, Section 28, and the local laws, customs, and regulations of this State, we did on the 23 day of **February 2005**, locate the **CS 88** Mining Claim upon a valuable mineral deposit containing **copper** and other locatable minerals in a vein or lode situated in the Safford Mining District, **Graham** County, State of Arizona.

Said claim is described as follows and is marked on the ground with four corner posts and a copy of this Notice is posted in a conspicuous place thereon. Said claim is rectangular in form and are **1500** feet in length and **600** feet in width in width. Its length is along the lode or vein in a **East to West** direction.

Said claim is in the:

Quarter	Section	Township	Range
<u>SW</u>	<u>18</u>	<u>5S</u>	<u>26E</u>



Arizona GSRB Meridian and is more particularly described as follows:

Corners and Location Monument are marked on the ground by wooden posts (1 1/2" by 1 1/2", 4' long) as follows:

Location Monument is posted **32.8** feet **West** of **East end center**, then **300** feet **North** to **NE corner**, then **1500** feet **West** to **NW corner**, then **300** feet **South** to **West end center**, then **300** feet **SW corner** **1500** feet **East** to **SE corner**, and then **300** feet **North** to **East end center**.

The **Location Monument** is located **5413.6** feet, bearing **223°53'42"** of the **NE corner** of **Section 18, T5S, R26E, GSRB&M**.

Located by: Clive R. G. Bailey (signed) Clive R. G. Bailey (printed)

Witness: Sage A. Scholer (signed) Sage A. Scholer (printed)

Agent for:
Nord Resources Corporation
P.O. Box 384
Dragoon, Arizona 85609

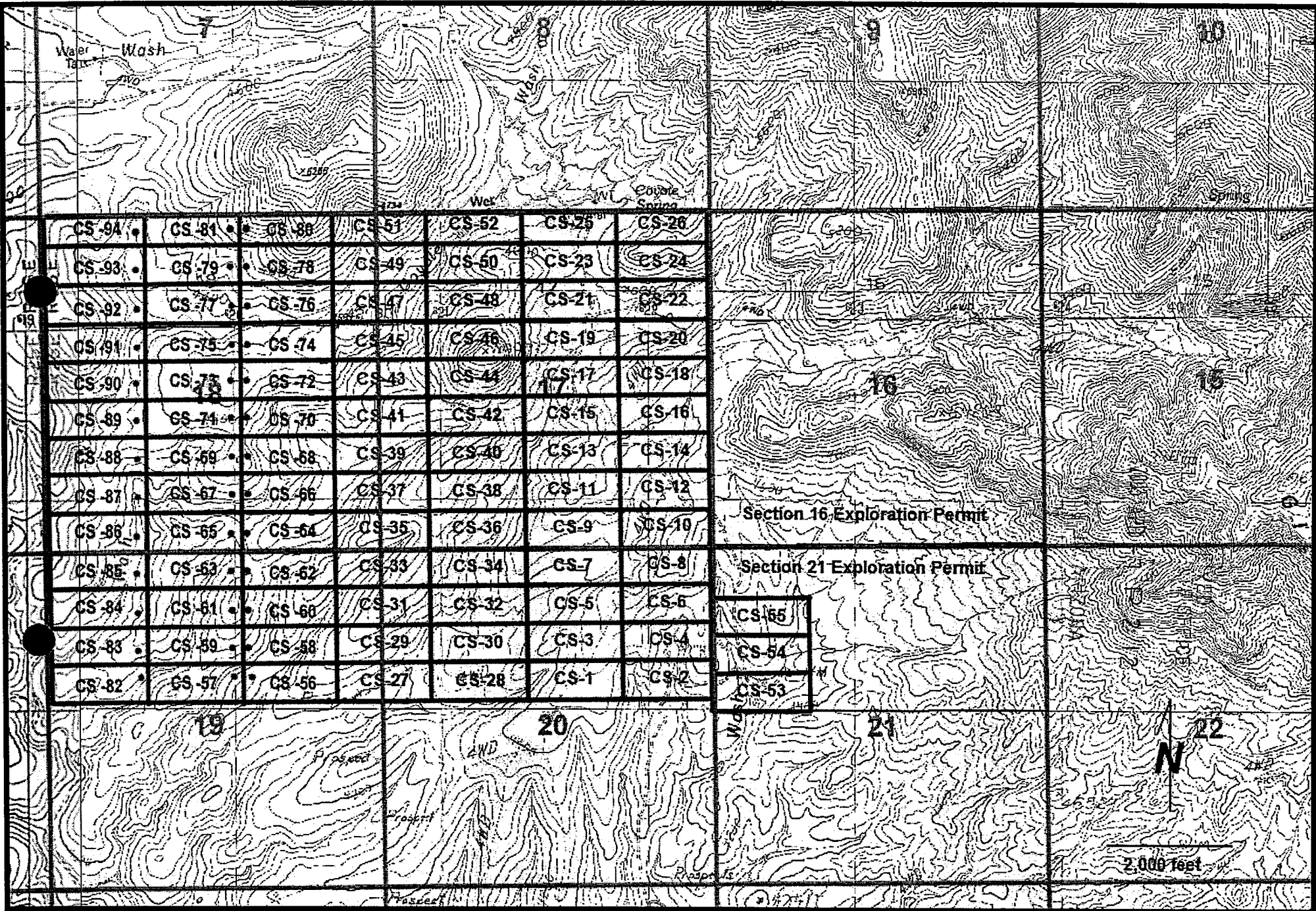
COUNTY RECORDATION:

PHOENIX, ARIZONA

2005 APR - 7 P 2:12

RECEIVED
B.L.M. AZ STATE OFFICE

ARIZONA 502011



This map indicates Nord Resources unpatented mining claims located in sections 16, 17, 18, 19, 20, & 21 T5S, R26E, Graham County, Arizona Weber Peak and Bryce Mountain USGS Quadrangles, Scale 1" : 2000'



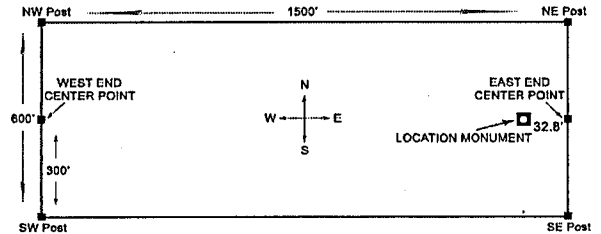
ARIZONA NOTICE OF LOCATION
(Location Claim)

Having complied with the requirements of Title 30, U.S. Code, Section 28, and the local laws, customs, and regulations of this State, we did on the 23 day of **February 2005**, locate the **CS 89** Mining Claim upon a valuable mineral deposit containing **copper** and other locatable minerals in a vein or lode situated in the Safford Mining District, **Graham** County, State of Arizona.

Said claim is described as follows and is marked on the ground with four corner posts and a copy of this Notice is posted in a conspicuous place thereon. Said claim is rectangular in form and are **1500** feet in length and **600** feet in width in width. Its length is along the lode or vein in a **East to West** direction.

Said claim is in the:

Quarter	Section	Township	Range
<u>SW</u>	<u>18</u>	<u>5S</u>	<u>26E</u>
_____	_____	_____	_____



Arizona GSRB Meridian and is more particularly described as follows:

Corners and Location Monument are marked on the ground by wooden posts (1 1/2" by 1 1/2", 4' long) as follows:

Location Monument is posted 32.8 feet West of East end center, then 300 feet North to NE corner, then 1500 feet West to NW corner, then 300 feet South to West end center, then 300 feet SW corner 1500 feet East to SE corner, and then 300 feet North to East end center.

The Location Monument is located 4998.3 feet, bearing 228°40'21" of the NE corner of Section 18, T5S, R26E, GSRB&M.

Located by: Clive R. G. Bailey (signed) Clive R. G. Bailey (printed)

Witness: Sage A. Scholer (signed) Sage A. Scholer (printed)

Agent for:
Nord Resources Corporation
P.O. Box 384
Dragoon, Arizona 85609

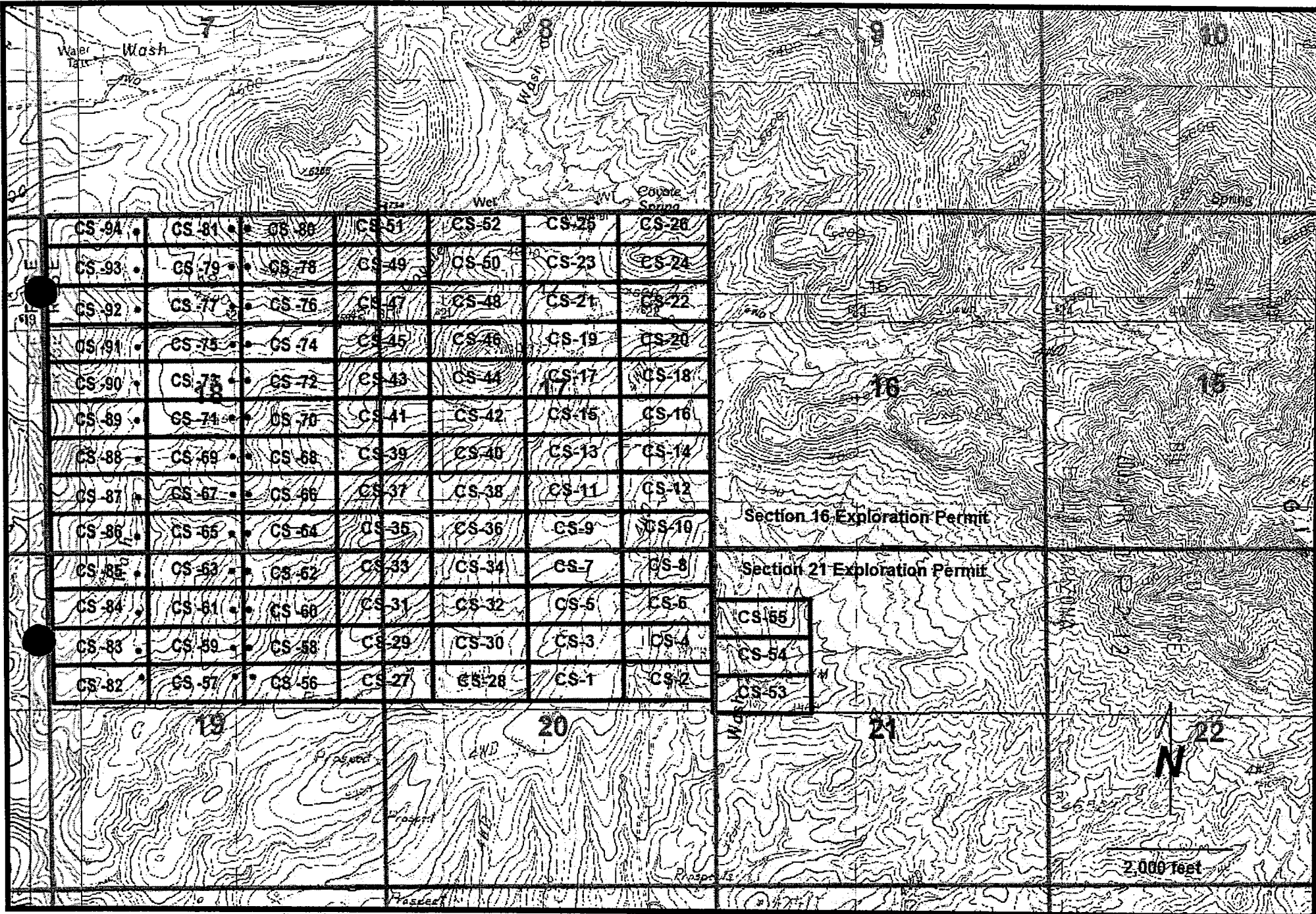
COUNTY RECORDATION:

PHOENIX, ARIZONA

2005 APR - 7 P 2: 12

RECEIVED
B.L.M. AZ STATE OFFICE

AMC 365018



This map indicates Nord Resources unpatented mining claims located in sections 16, 17, 18, 19, 20, & 21 T5S, R26E, Graham County, Arizona Weber Peak and Bryce Mountain USGS Quadrangles, Scale 1" : 2000'



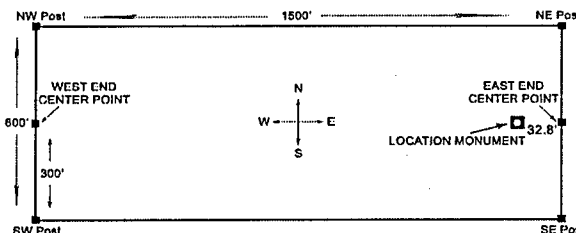
ARIZONA NOTICE OF LOCATION
(Location Claim)

Having complied with the requirements of Title 30, U.S. Code, Section 28, and the local laws, customs, and regulations of this State, we did on the 23 day of **February 2005**, locate the **CS 90** Mining Claim upon a valuable mineral deposit containing **copper** and other locatable minerals in a vein or lode situated in the Safford Mining District, **Graham** County, State of Arizona.

Said claim is described as follows and is marked on the ground with four corner posts and a copy of this Notice is posted in a conspicuous place thereon. Said claim is rectangular in form and are **1500** feet in length and **600** feet in width in width. Its length is along the lode or vein in a **East to West** direction.

Said claim is in the:

Quarter	Section	Township	Range
NW, SW	18	5S	26E



Arizona GSRB Meridian and is more particularly described as follows:

Corners and Location Monument are marked on the ground by wooden posts (1 1/2" by 1 1/2", 4' long) as follows:

Location Monument is posted 32.8 feet West of East end center, then 300 feet North to NE corner, then 1500 feet West to NW corner, then 300 feet South to West end center, then 300 feet SW corner 1500 feet East to SE corner, and then 300 feet North to East end center.

The Location Monument is located 4623.8 feet, bearing 234°16'07" of the NE corner of Section 18, T5S, R26E, GSRB&M.

Located by: Clive R. G. Bailey (signed) Clive R. G. Bailey (printed)

Witness: Sage A. Scholer (signed) Sage A. Scholer (printed)

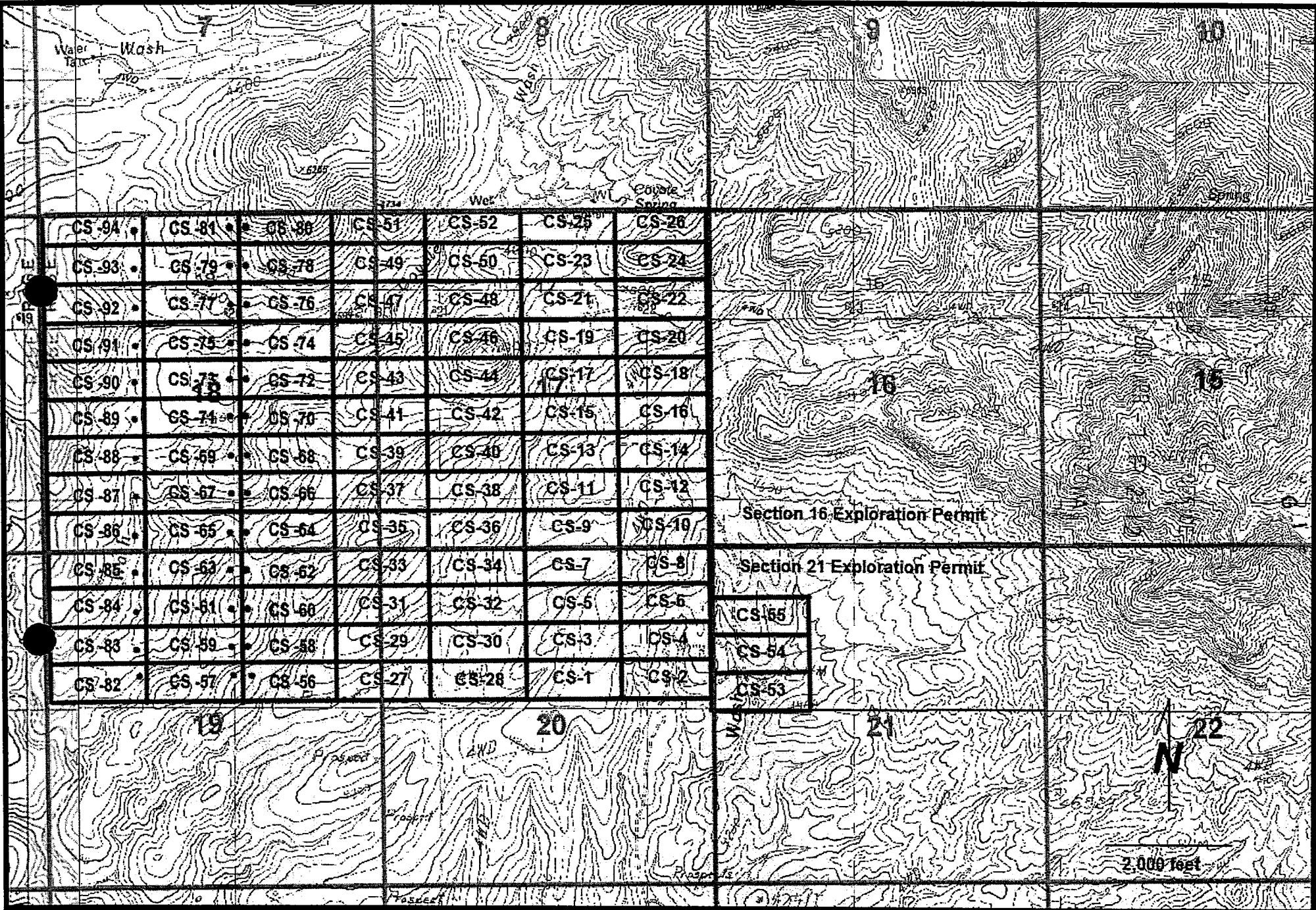
Agent for:
Nord Resources Corporation
P.O. Box 384
Dragoon, Arizona 85609

COUNTY RECORDATION: PHOENIX, ARIZONA

2005 APR - 7 P 2: 12

RECEIVED
B.L.M. AZ STATE OFFICE

AMC 365019



This map indicates Nord Resources unpatented mining claims located in sections 16, 17, 18, 19, 20, & 21 T5S, R26E, Graham County, Arizona Weber Peak and Bryce Mountain USGS Quadrangles, Scale 1" : 2000'



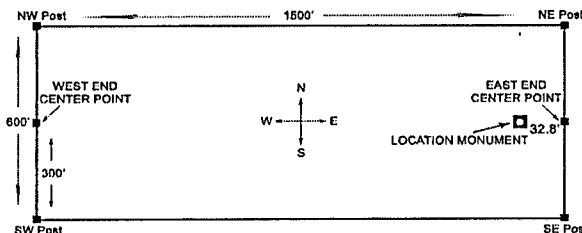
ARIZONA NOTICE OF LOCATION
(Location Claim)

Having complied with the requirements of Title 30, U.S. Code, Section 28, and the local laws, customs, and regulations of this State, we did on the 23 day of **February 2005**, locate the **CS 91** Mining Claim upon a valuable mineral deposit containing **copper** and other locatable minerals in a vein or lode situated in the Safford Mining District, **Graham** County, State of Arizona.

Said claim is described as follows and is marked on the ground with four corner posts and a copy of this Notice is posted in a conspicuous place thereon. Said claim is rectangular in form and are **1500** feet in length and **600** feet in width in width. Its length is along the lode or vein in a **East to West** direction.

Said claim is in the:

Quarter	Section	Township	Range
NW	18	5S	26E



Arizona GSRB Meridian and is more particularly described as follows:

Corners and Location Monument are marked on the ground by wooden posts (1 1/2" by 1 1/2", 4' long) as follows:

Location Monument is posted 32.8 feet West of East end center, then 300 feet North to NE corner, then 1500 feet West to NW corner, then 300 feet South to West end center, then 300 feet SW corner 1500 feet East to SE corner, and then 300 feet North to East end center.

The Location Monument is located 4300.9 feet, bearing 240°46'32" of the NE corner of Section 18, T5S, R26E, GSRB&M.

Located by: Clive R. G. Bailey (signed) Clive R. G. Bailey (printed)

Witness: Sage A. Scholer (signed) Sage A. Scholer (printed)

Agent for:
Nord Resources Corporation
P.O. Box 384
Dragoon, Arizona 85609

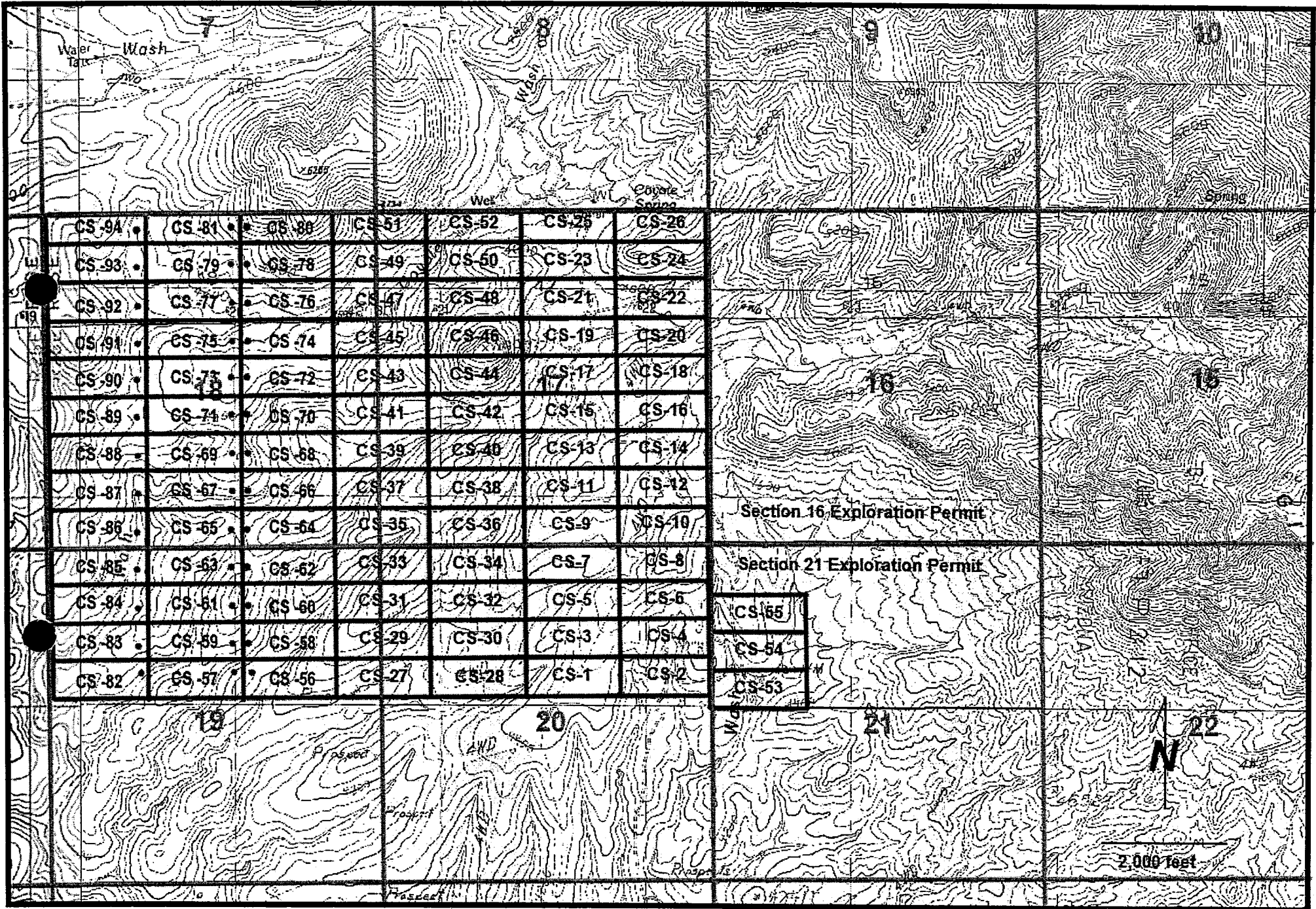
COUNTY RECORDATION:

PHOENIX, ARIZONA

2005 APR - 1 P 2: 12

RECEIVED
B.L.M. AZ STATE OFFICE

ANU 365020



This map indicates Nord Resources unpatented mining claims located in sections 16, 17, 18, 19, 20, & 21 T5S, R26E, Graham County, Arizona Weber Peak and Bryce Mountain USGS Quadrangles, Scale 1" : 2000'



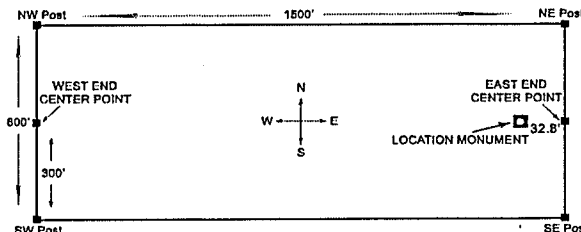
ARIZONA NOTICE OF LOCATION
(Location Claim)

Having complied with the requirements of Title 30, U.S. Code, Section 28, and the local laws, customs, and regulations of this State, we did on the 23 day of **February 2005**, locate the **CS 92** Mining Claim upon a valuable mineral deposit containing **copper** and other locatable minerals in a vein or lode situated in the Safford Mining District, **Graham** County, State of Arizona.

Said claim is described as follows and is marked on the ground with four corner posts and a copy of this Notice is posted in a conspicuous place thereon. Said claim is rectangular in form and are **1500** feet in length and **600** feet in width in width. Its length is along the lode or vein in a **East to West** direction.

Said claim is in the:

Quarter	Section	Township	Range
<u>NW</u>	<u>18</u>	<u>5S</u>	<u>26E</u>



Arizona GSRB Meridian and is more particularly described as follows:

Corners and Location Monument are marked on the ground by wooden posts (1 1/2" by 1 1/2", 4' long) as follows:

Location Monument is posted 32.8 feet West of East end center, then 300 feet North to NE corner, then 1500 feet West to NW corner, then 300 feet South to West end center, then 300 feet SW corner 1500 feet East to SE corner, and then 300 feet North to East end center.

The Location Monument is located 4041.9 feet, bearing 248°13'28" of the NE corner of Section 18, T5S, R26E, GSRB&M.

Located by: Clive R. G. Bailey (signed) Clive R. G. Bailey (printed)

Witness: Sage Scholer (signed) Sage A. Scholer (printed)

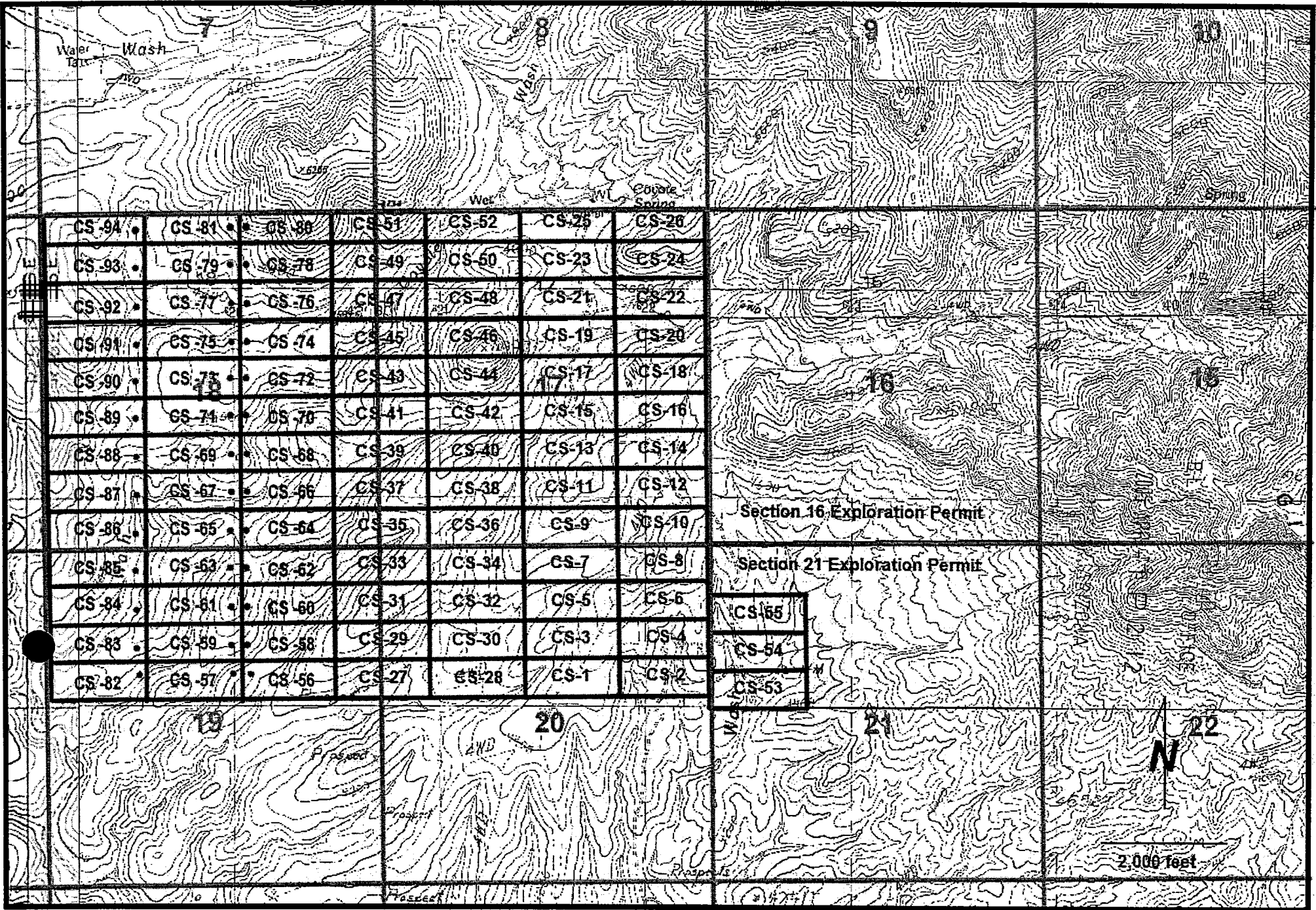
Agent for:
Nord Resources Corporation
P.O. Box 384
Dragoon, Arizona 85609

COUNTY RECORDATION: PHOENIX, ARIZONA

2005 APR - 7 P 2: 12

RECEIVED
B.L.M. AZ STATE OFFICE

ANIG 365021



This map indicates Nord Resources unpatented mining claims located in sections 16, 17, 18, 19, 20, & 21 T5S, R26E, Graham County, Arizona Weber Peak and Bryce Mountain USGS Quadrangles, Scale 1" : 2000'



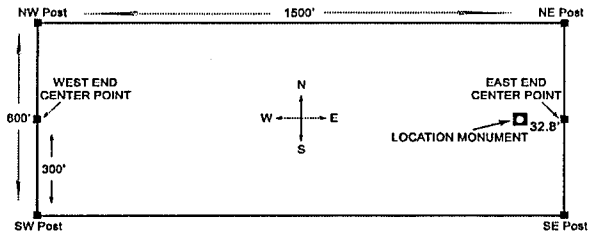
ARIZONA NOTICE OF LOCATION
(Location Claim)

Having complied with the requirements of Title 30, U.S. Code, Section 28, and the local laws, customs, and regulations of this State, we did on the 23 day of **February 2005**, locate the **CS 93** Mining Claim upon a valuable mineral deposit containing **copper** and other locatable minerals in a vein or lode situated in the Safford Mining District, **Graham** County, State of Arizona.

Said claim is described as follows and is marked on the ground with four corner posts and a copy of this Notice is posted in a conspicuous place thereon. Said claim is rectangular in form and are **1500** feet in length and **600** feet in width in width. Its length is along the lode or vein in a **East to West** direction.

Said claim is in the:

Quarter	Section	Township	Range
NW	18	5S	26E



Arizona GSRB Meridian and is more particularly described as follows:

Corners and Location Monument are marked on the ground by wooden posts (1 1/2" by 1 1/2", 4' long) as follows:

Location Monument is posted 32.8 feet West of East end center, then 300 feet North to NE corner, then 1500 feet West to NW corner, then 300 feet South to West end center, then 300 feet SW corner 1500 feet East to SE corner, and then 300 feet North to East end center.

The Location Monument is located 3859.6 feet, bearing 256°31'51" of the NE corner of Section 18, T5S, R26E, GSRB&M.

Located by: Clive R. G. Bailey (signed) Clive R. G. Bailey (printed)

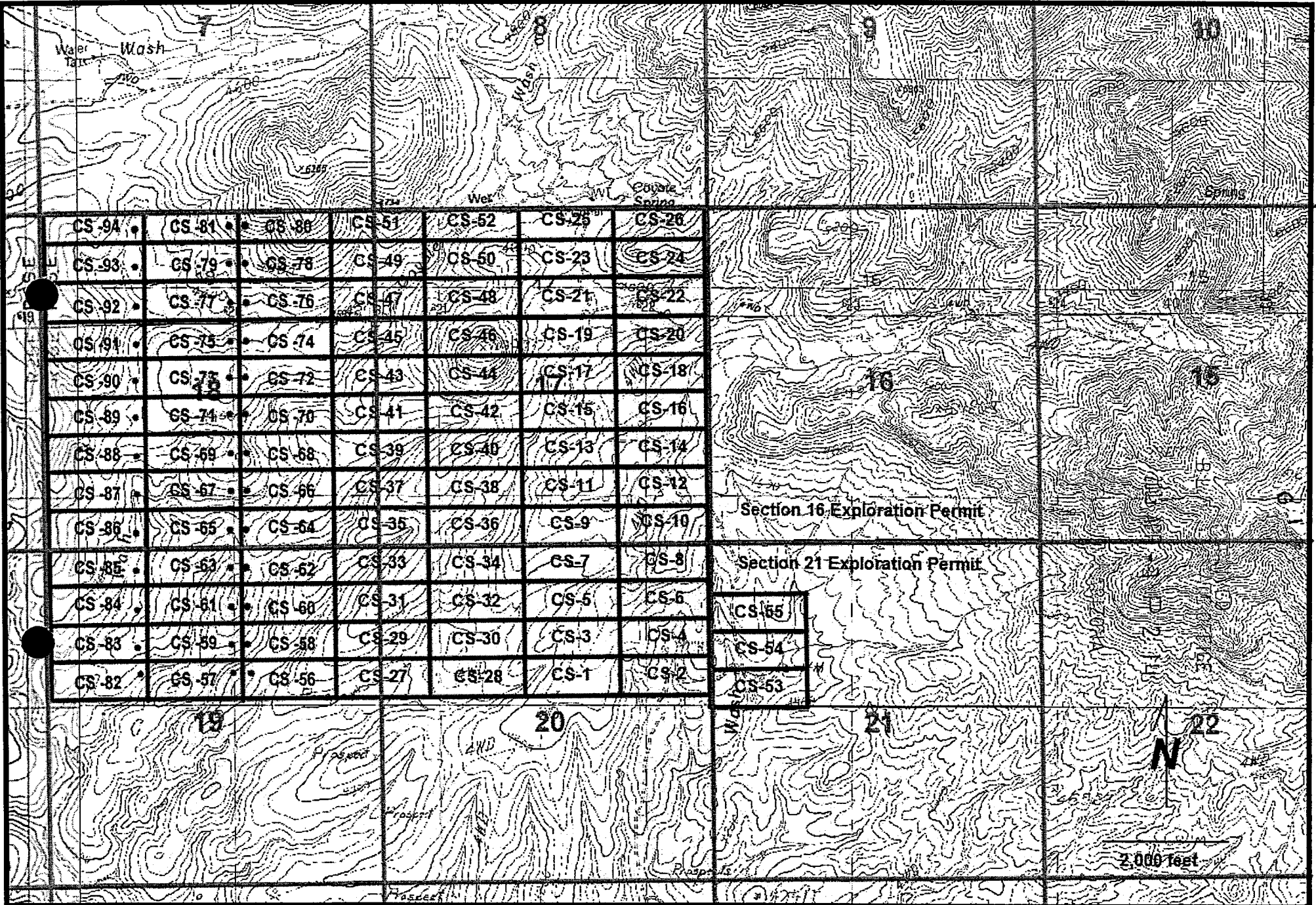
Witness: Sage A. Scholer (signed) Sage A. Scholer (printed)

Agent for:
Nord Resources Corporation
P.O. Box 384
Dragoon, Arizona 85609

COUNTY RECORDATION:

PHOENIX, ARIZONA
2005 APR - 7 P 2: 14
RECEIVED
B.L.M. AZ STATE OFFICE

AMG 365022



This map indicates Nord Resources unpatented mining claims located in sections 16, 17, 18, 19, 20, & 21 T5S, R26E, Graham County, Arizona Weber Peak and Bryce Mountain USGS Quadrangles, Scale 1" : 2000'



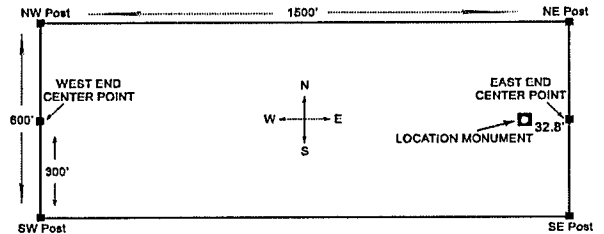
ARIZONA NOTICE OF LOCATION
(Location Claim)

Having complied with the requirements of Title 30, U.S. Code, Section 28, and the local laws, customs, and regulations of this State, we did on the 23 day of **February 2005**, locate the **CS 94** Mining Claim upon a valuable mineral deposit containing **copper** and other locatable minerals in a vein or lode situated in the Safford Mining District, **Graham** County, State of Arizona.

Said claim is described as follows and is marked on the ground with four corner posts and a copy of this Notice is posted in a conspicuous place thereon. Said claim is rectangular in form and are **1500** feet in length and **600** feet in width in width. Its length is along the lode or vein in a **East to West** direction.

Said claim is in the:

Quarter	Section	Township	Range
NW	18	5S	26E



Arizona GSRB Meridian and is more particularly described as follows:

Corners and Location Monument are marked on the ground by wooden posts (1 1/2" by 1 1/2", 4' long) as follows:

Location Monument is posted 32.8 feet West of East end center, then 300 feet North to NE corner, then 1500 feet West to NW corner, then 300 feet South to West end center, then 300 feet SW corner 1500 feet East to SE corner, and then 300 feet North to East end center.

The Location Monument is located 3765.3 feet, bearing 256°27'07" of the NE corner of Section 18, T5S, R26E, GSRB&M.

Located by: Clive R. G. Bailey (signed) Clive R. G. Bailey (printed)

Witness: Sage A. Scholer (signed) Sage A. Scholer (printed)

Agent for:
Nord Resources Corporation
P.O. Box 384
Dragoon, Arizona 85609

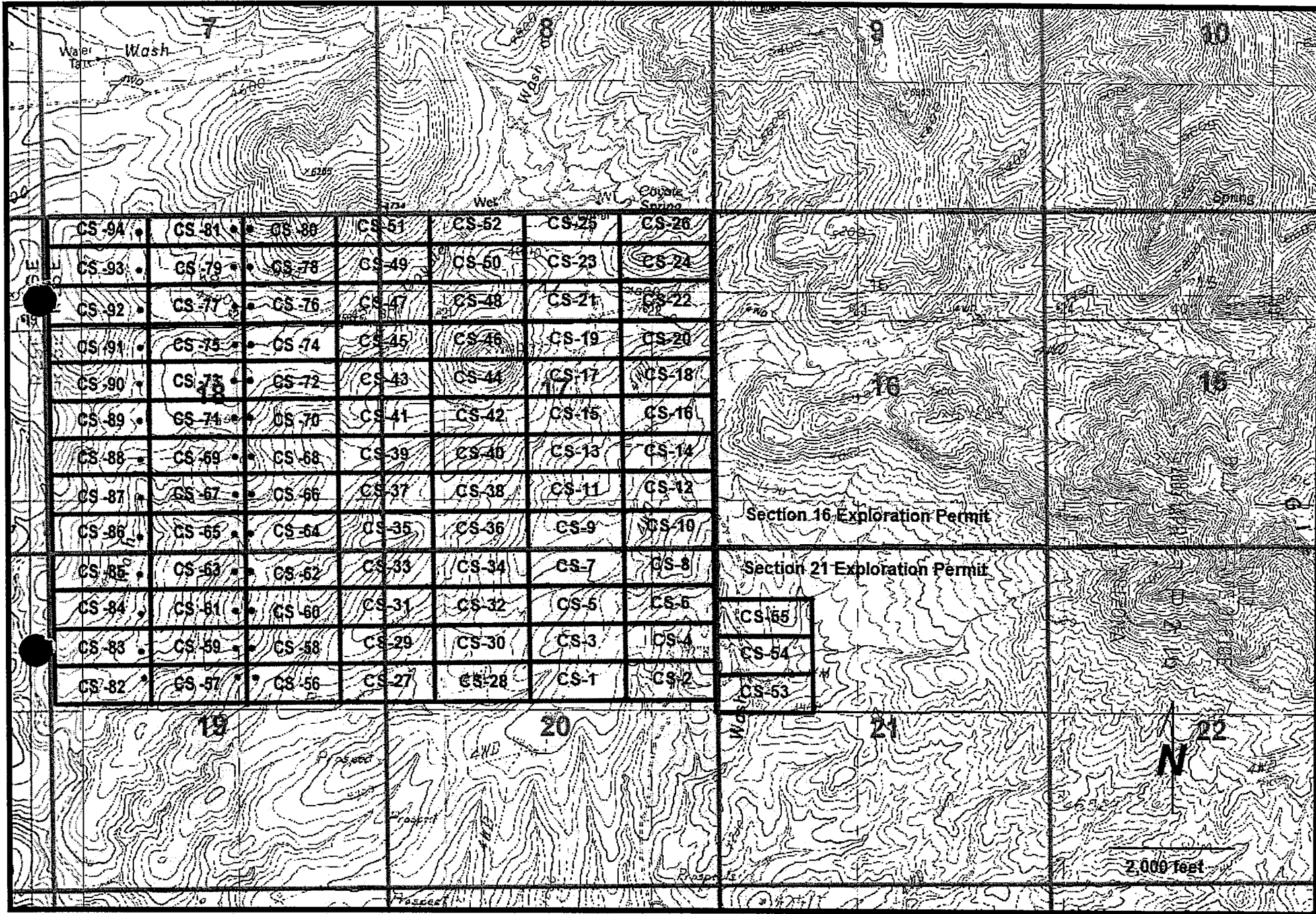
COUNTY RECORDATION:

PHOENIX, ARIZONA

2005 APR - 7 P 2: 14

RECEIVED
B.L.M. AZ STATE OFFICE

ANC 365023



This map indicates Nord Resources unpatented mining claims located in sections 16, 17, 18, 19, 20, & 21 T5S, R26E, Graham County, Arizona Weber Peak and Bryce Mountain USGS Quadrangles, Scale 1" : 2000'



ARIZONA NOTICE OF LOCATION
(Location Claim)

Having complied with the requirements of Title 30, U.S. Code, Section 28, and the local laws, customs, and regulations of this State, we did on 31 day of MARCH 2005, locate the **CS 95** Mining Claim upon a valuable mineral deposit containing **copper** and other locatable minerals in a vein or lode situated in the Safford Mining District, **Graham** County, State of Arizona.

Said claim is described as follows and is marked on the ground with four corner posts and a copy of this Notice is posted in a conspicuous place thereon. Said claim is rectangular in form and are **1500** feet in length and **600** feet in width in width. Its length is along the lode or vein in a **North to South** direction.

Said claim is in the:

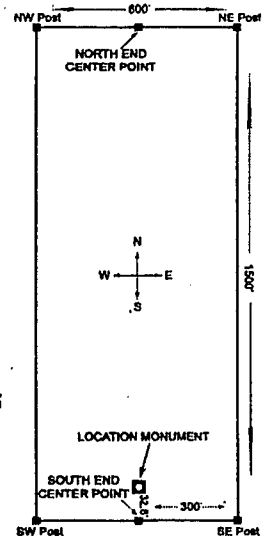
Quarter	Section	Township	Range
<u>NW, SW</u>	<u>19</u>	<u>5S</u>	<u>26E</u>
_____	_____	_____	_____

Arizona GSRB Meridian and is more particularly described as follows:

Corners and Location Monument are marked on the ground by wooden posts (1 1/2" by 1 1/2", 4' long) as follows:

Location Monument is posted **32.8** feet **North** of **South** end center, then **300** feet **East** to **SE** corner, then **1500** feet **North** to **NE** corner, then **300** feet **West** to **North** end center, then **300** feet **NW** corner **1500** feet **South** to **SW** corner, and then **300** feet **East** to **South** end center.

The **Location Monument** is located **9257.1** feet, bearing **177°52'03"** of the **NW** corner of **Section 18, T5S, R26E, GSRB&M.**



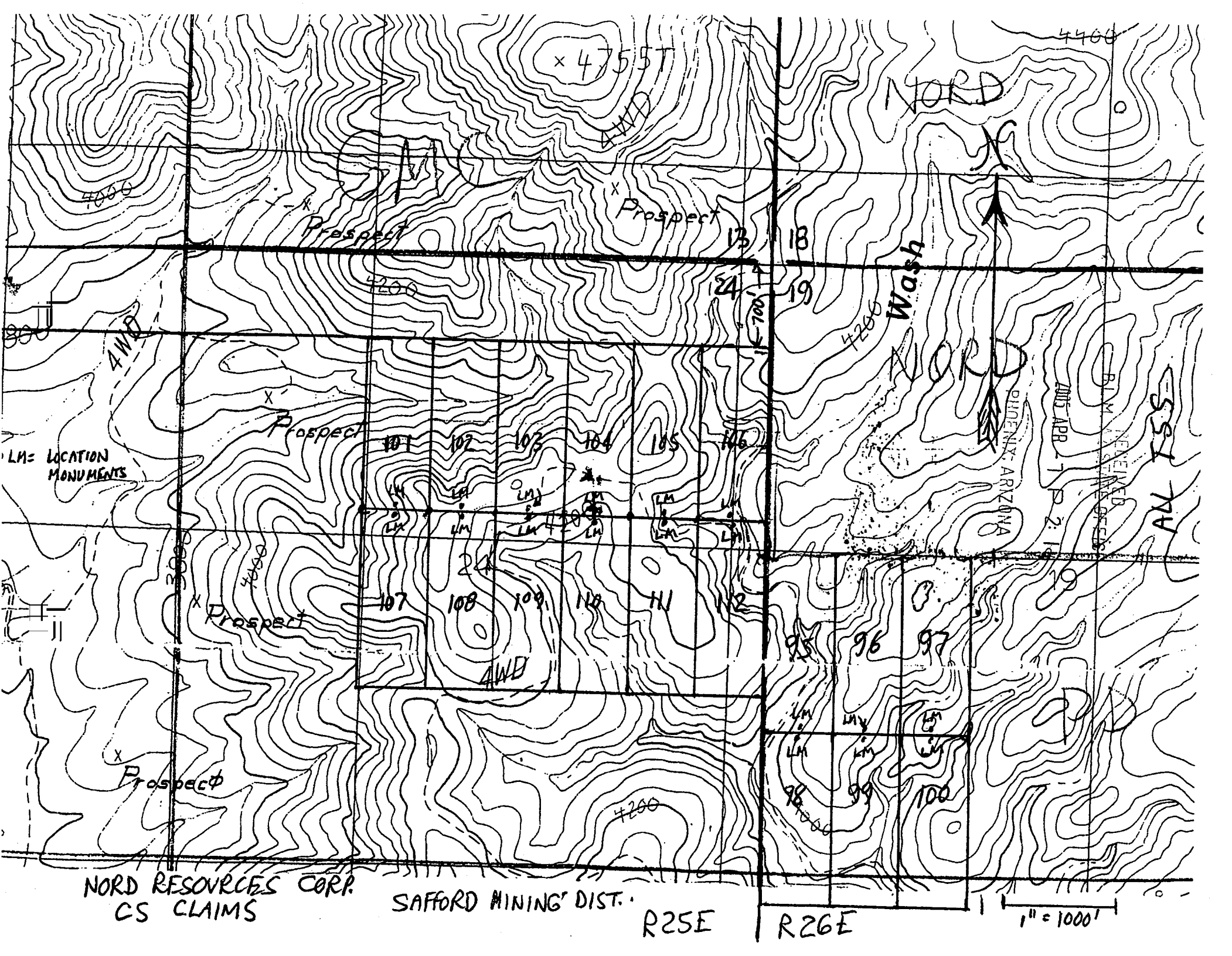
Located by: Clive R. G. Bailey (signed) Clive R. G. Bailey (printed)

Witness: Rex Loesby (signed) Rex Loesby (printed)

Agent for:
Nord Resources Corporation
P.O. Box 384
Dragoon, Arizona 85609

COUNTY RECORDATION:

PHOENIX, ARIZONA
2005 APR - 7 P 2: 16
RECEIVED
B.L.M. AZ STATE OFFICE



x 4755T

4400

NORD

Prospect

Prospect

18

19

Wash

NORD

2005 APR 7 P 2:10

BLM RECEIVED
BLM STATE OFFICE

AL TSS

LM= LOCATION
MONUMENTS

Prospect

101

102

103

104

105

106

107

108

109

110

111

112

95

96

97

Prospect

AWB

Prospect

4200

98

99

100

NORD RESOURCES CORP.
CS CLAIMS

SAFFORD MINING DIST.

R25E

R26E

1" = 1000'



ARIZONA NOTICE OF LOCATION
(Location Claim)

Having complied with the requirements of Title 30, U.S. Code, Section 28, and the local laws, customs, and regulations of this State, we did on 31 day of MARCH 2005, locate the **CS 96** Mining Claim upon a valuable mineral deposit containing **copper** and other locatable minerals in a vein or lode situated in the Safford Mining District, **Graham** County, State of Arizona.

Said claim is described as follows and is marked on the ground with four corner posts and a copy of this Notice is posted in a conspicuous place thereon. Said claim is rectangular in form and are **1500** feet in length and **600** feet in width in width. Its length is along the lode or vein in a **North to South** direction.

Said claim is in the:

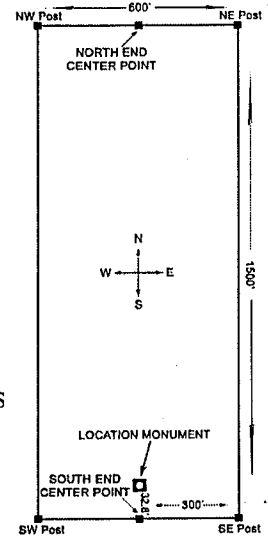
Quarter	Section	Township	Range
<u>NW, SW</u>	<u>19</u>	<u>5S</u>	<u>26E</u>
_____	_____	_____	_____

Arizona GSRB Meridian and is more particularly described as follows:

Corners and Location Monument are marked on the ground by wooden posts (1 1/2" by 1 1/2", 4' long) as follows:

Location Monument is posted 32.8 feet North of South end center, then 300 feet East to SE corner, then 1500 feet North to NE corner, then 300 feet West to North end center, then 300 feet NW corner 1500 feet South to SW corner, and then 300 feet East to South end center.

The Location Monument is located 9298.9 feet, bearing 174°10'07" of the NW corner of Section 18, T5S, R26E, GSRB&M.



Located by: Clive R. G. Bailey (signed) Clive R. G. Bailey (printed)

Witness: Rex Loesby (signed) Rex Loesby (printed)

Agent for:
Nord Resources Corporation
P.O. Box 384
Dragoon, Arizona 85609

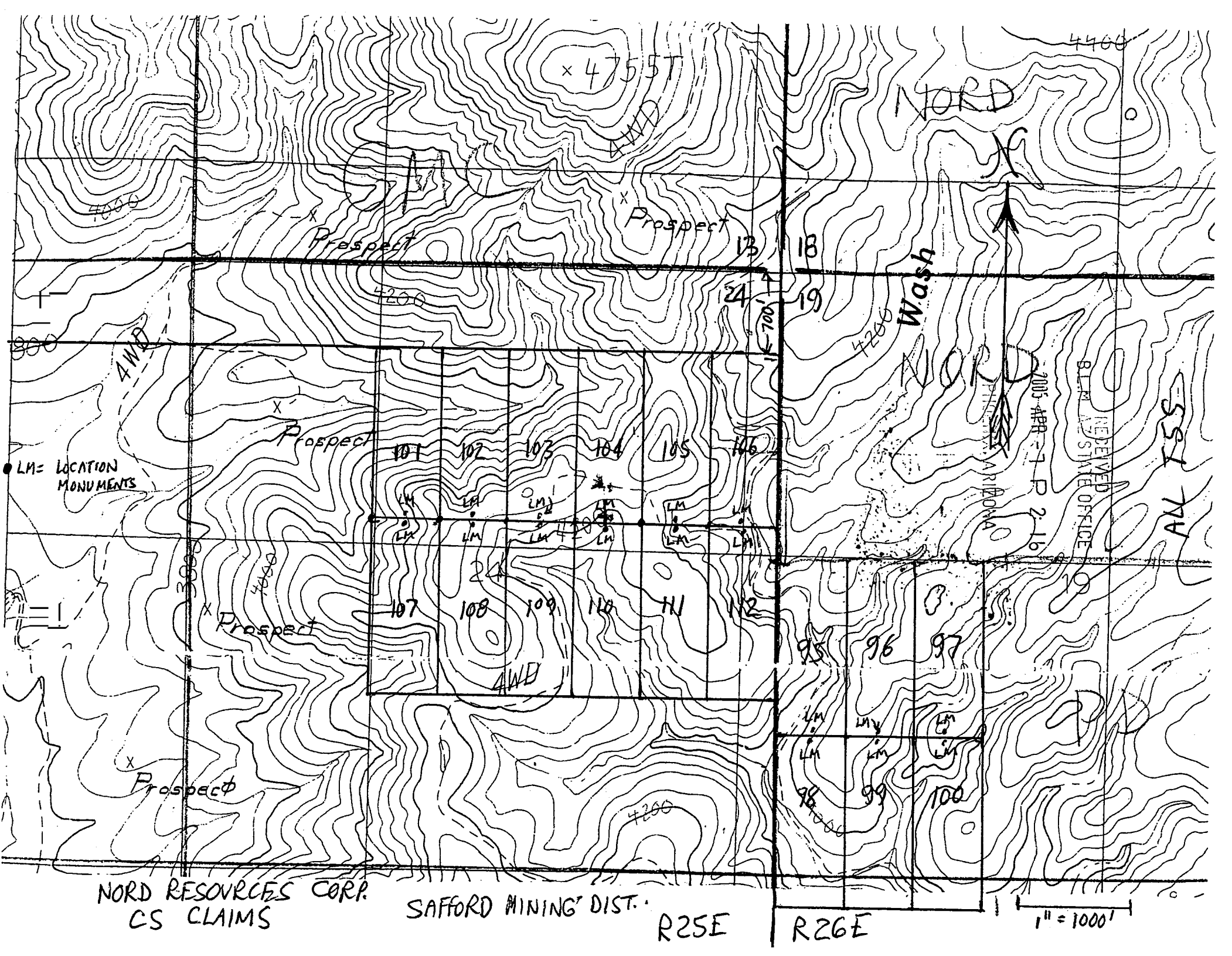
COUNTY RECORDATION:

PHOENIX, ARIZONA

2005 APR - 7 P 2: 16

RECEIVED
BLM. AZ STATE OFFICE

PHOENIX 20050725



x 4755T

NORD

Prospect

Prospect

Wash

NORD

2005 APR 27 P 2:16

RECEIVED
BLM AZ STATE OFFICE

551
AV

LM = LOCATION
MONUMENTS

101 102 103 104 105 106

107 108 109 110 111 112

95 96 97

98 99 100

NORD RESOURCES CORP.
CS CLAIMS

SAFFORD MINING DIST.

R25E

R26E

1" = 1000'



ARIZONA NOTICE OF LOCATION
(Location Claim)

Having complied with the requirements of Title 30, U.S. Code, Section 28, and the local laws, customs, and regulations of this State, we did on 31 day of MARCH 2005, locate the **CS 97** Mining Claim upon a valuable mineral deposit containing **copper** and other locatable minerals in a vein or lode situated in the Safford Mining District, **Graham** County, State of Arizona.

Said claim is described as follows and is marked on the ground with four corner posts and a copy of this Notice is posted in a conspicuous place thereon. Said claim is rectangular in form and are **1500** feet in length and **600** feet in width in width. Its length is along the lode or vein in a **North to South** direction.

Said claim is in the:

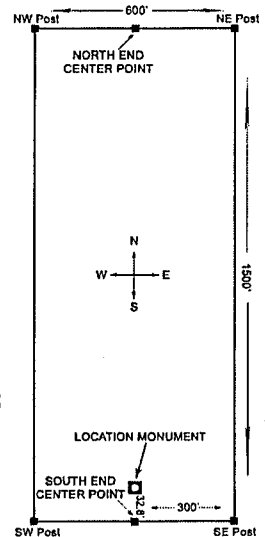
Quarter	Section	Township	Range
<u>NW, SW</u>	<u>19</u>	<u>5S</u>	<u>26E</u>
_____	_____	_____	_____

Arizona GSRB Meridian and is more particularly described as follows:

Corners and Location Monument are marked on the ground by wooden posts (1 1/2" by 1 1/2", 4' long) as follows:

Location Monument is posted 32.8 feet North of South end center, then 300 feet East to SE corner, then 1500 feet North to NE corner, then 300 feet West to North end center, then 300 feet NW corner 1500 feet South to SW corner, and then 300 feet East to South end center.

The Location Monument is located 9378.9 feet, bearing 170°31'04" of the NW corner of Section 18, T5S, R26E, GSRB&M.



Located by: Clive R. G. Bailey (signed) Clive R. G. Bailey (printed)

Witness: Rex Loesby (signed) Rex Loesby (printed)

Agent for:
Nord Resources Corporation
P.O. Box 384
Dragoon, Arizona 85609

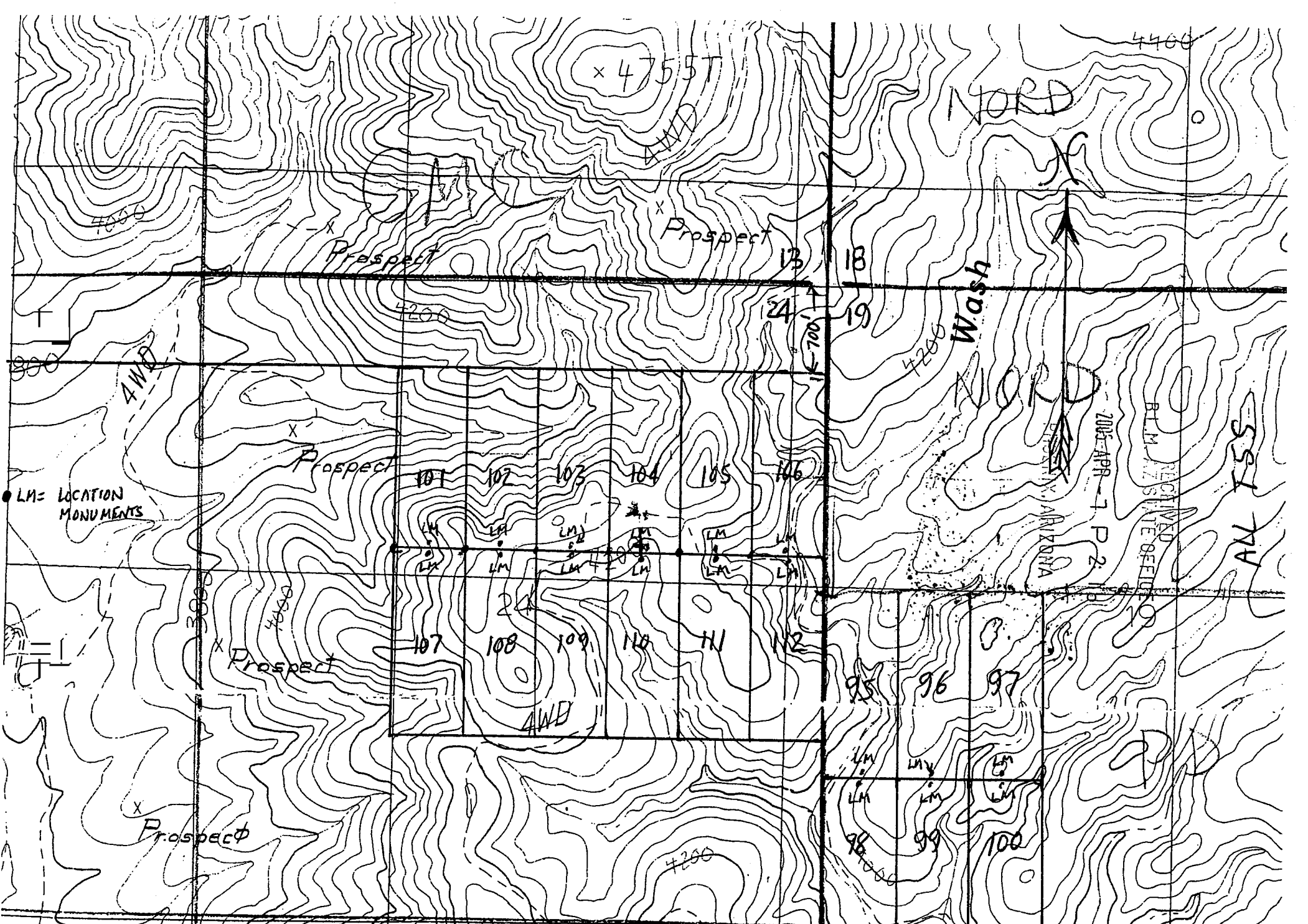
PHOENIX, ARIZONA

COUNTY RECORDATION:

2005 APR - 7 P 2: 16

RECEIVED
B.L.M. AZ STATE OFFICE

0703070



x 4755T

4400

NORD

Prospect

Prospect

Wash

NORD

2005 APR - 7 P 2

FILM RECEIVED

ALL TSS

LM = LOCATION MONUMENTS

101 102 103 104 105 106

107 108 109 110 111 112

95 96 97

98 99 100

NORD RESOURCES CORP.
CS CLAIMS

SAFFORD MINING DIST.

R25E

R26E

1" = 1000'



ARIZONA NOTICE OF LOCATION
(Location Claim)

Having complied with the requirements of Title 30, U.S. Code, Section 28, and the local laws, customs, and regulations of this State, we did on 31 day of MARCH 2005, locate the **CS 98** Mining Claim upon a valuable mineral deposit containing **copper** and other locatable minerals in a vein or lode situated in the Safford Mining District, **Graham** County, State of Arizona.

Said claim is described as follows and is marked on the ground with four corner posts and a copy of this Notice is posted in a conspicuous place thereon. Said claim is rectangular in form and are **1500** feet in length and **600** feet in width in width. Its length is along the lode or vein in a **North to South** direction.

Said claim is in the:

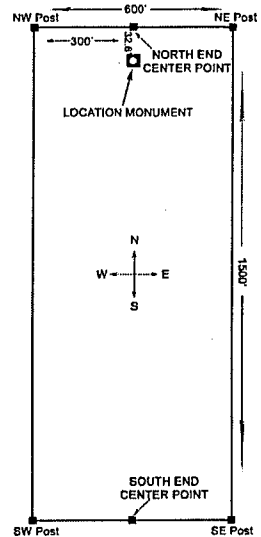
Quarter	Section	Township	Range
<u>SW</u>	<u>19</u>	<u>5S</u>	<u>26E</u>
<u>NW</u>	<u>30</u>	<u>5S</u>	<u>26E</u>

Arizona GSRB Meridian and is more particularly described as follows:

Corners and Location Monument are marked on the ground by wooden posts (1 1/2" by 1 1/2", 4' long) as follows:

Location Monument is posted 32.8 feet South of North end center, then 300 feet West to NE corner, then 1500 feet South to SE corner, then 300 feet East to South end center, then 300 feet SW corner 1500 feet North to NW corner, and then 300 feet East to North end center.

The **Location Monument** is located 9322.7 feet, bearing 177°52'57" of the NW corner of Section 18, T5S, R26E, GSRB&M.



Located by: Clive R. G. Bailey (signed) Clive R. G. Bailey (printed)

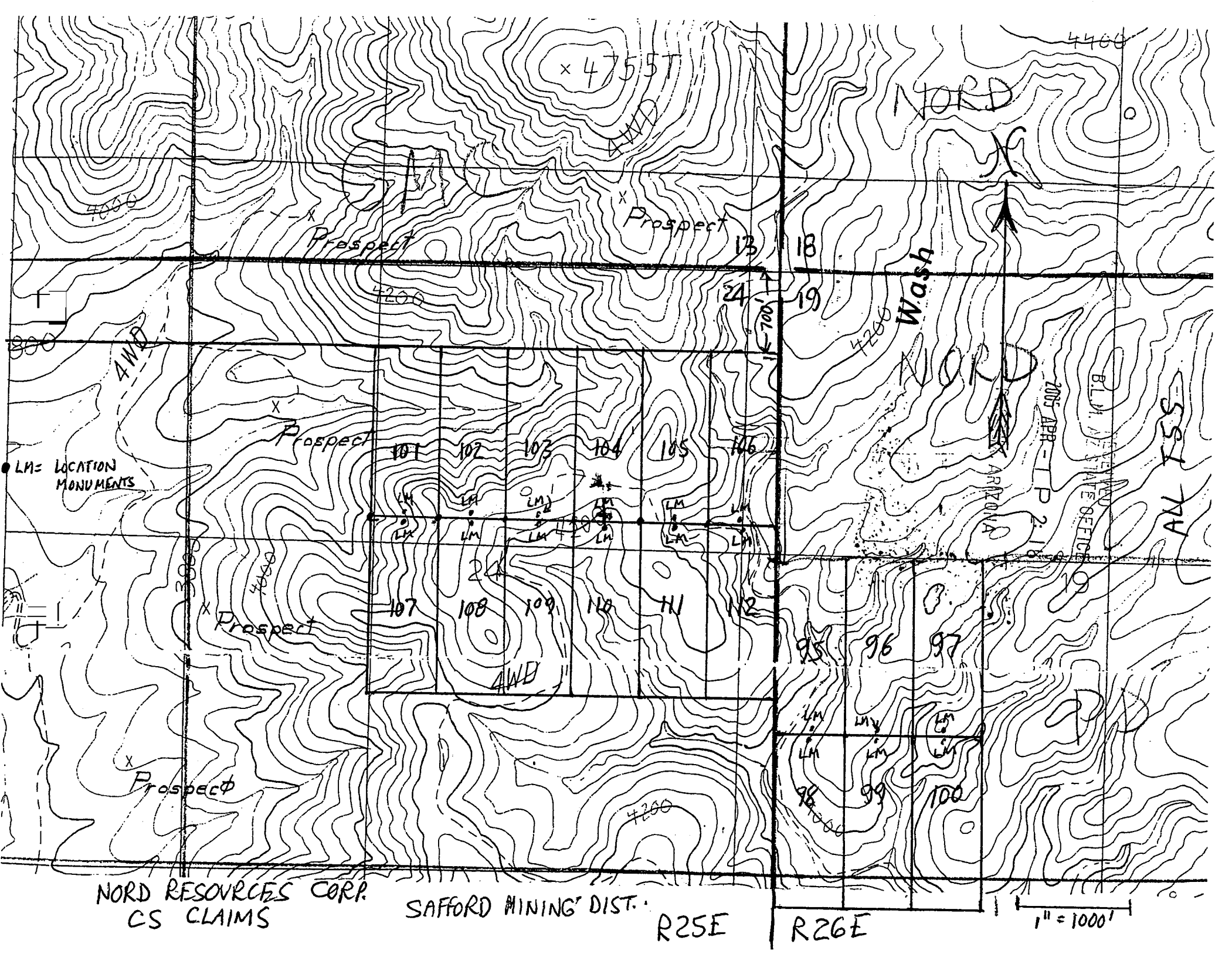
Witness: Rex Loesby (signed) Rex Loesby (printed)

Agent for:
Nord Resources Corporation
P.O. Box 384
Dragoon, Arizona 85609

COUNTY RECORDATION:

PHOENIX, ARIZONA
2005 APR - 7 P 2: 16
RECEIVED
B.L.M. AZ STATE OFFICE

ATL 565071



x 4755T

4400

NORD

x Prospect

x Prospect

18

19

Wash

NORD

2005 APR - I.P. 2-18

BLM. AZ STATE OFFICE

SS1
AN TSS

LM = LOCATION MONUMENTS

101

102

103

104

105

106

107

108

109

110

111

112

95

96

97

98

99

100

NORD RESOURCES CORP.
CS CLAIMS

SAFFORD MINING DIST.

R25E

R26E

1" = 1000'



ARIZONA NOTICE OF LOCATION
(Location Claim)

Having complied with the requirements of Title 30, U.S. Code, Section 28, and the local laws, customs, and regulations of this State, we did on 31 day of MARCH 2005, locate the **CS 99** Mining Claim upon a valuable mineral deposit containing **copper** and other locatable minerals in a vein or lode situated in the Safford Mining District, **Graham** County, State of Arizona.

Said claim is described as follows and is marked on the ground with four corner posts and a copy of this Notice is posted in a conspicuous place thereon. Said claim is rectangular in form and are **1500** feet in length and **600** feet in width in width. Its length is along the lode or vein in a **North** to **South** direction.

Said claim is in the:

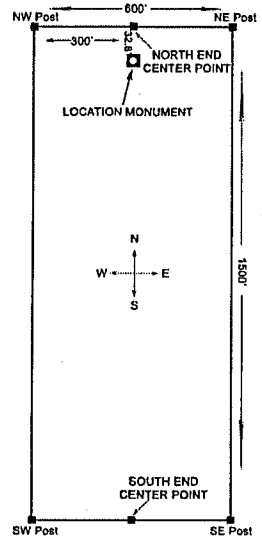
Quarter	Section	Township	Range
<u>SW</u>	<u>19</u>	<u>5S</u>	<u>26E</u>
<u>NW</u>	<u>30</u>	<u>5S</u>	<u>26E</u>

Arizona GSRB Meridian and is more particularly described as follows:

Corners and Location Monument are marked on the ground by wooden posts (1 1/2" by 1 1/2", 4' long) as follows:

Location Monument is posted **32.8** feet **South** of **North end center**, then **300** feet **West** to **NE corner**, then **1500** feet **South** to **SE corner**, then **300** feet **East** to **South end center**, then **300** feet **SW corner** **1500** feet **North** to **NW corner**, and then **300** feet **East** to **North end center**.

The **Location Monument** is located **9364.1** feet, bearing **174°125'34"** of the **NW corner** of **Section 18, T5S, R26E, GSRB&M**.



Located by: Clive R. G. Bailey (signed) Clive R. G. Bailey (printed)

Witness: Rex Loesby (signed) Rex Loesby (printed)

Agent for:
Nord Resources Corporation
P.O. Box 384
Dragoon, Arizona 85609

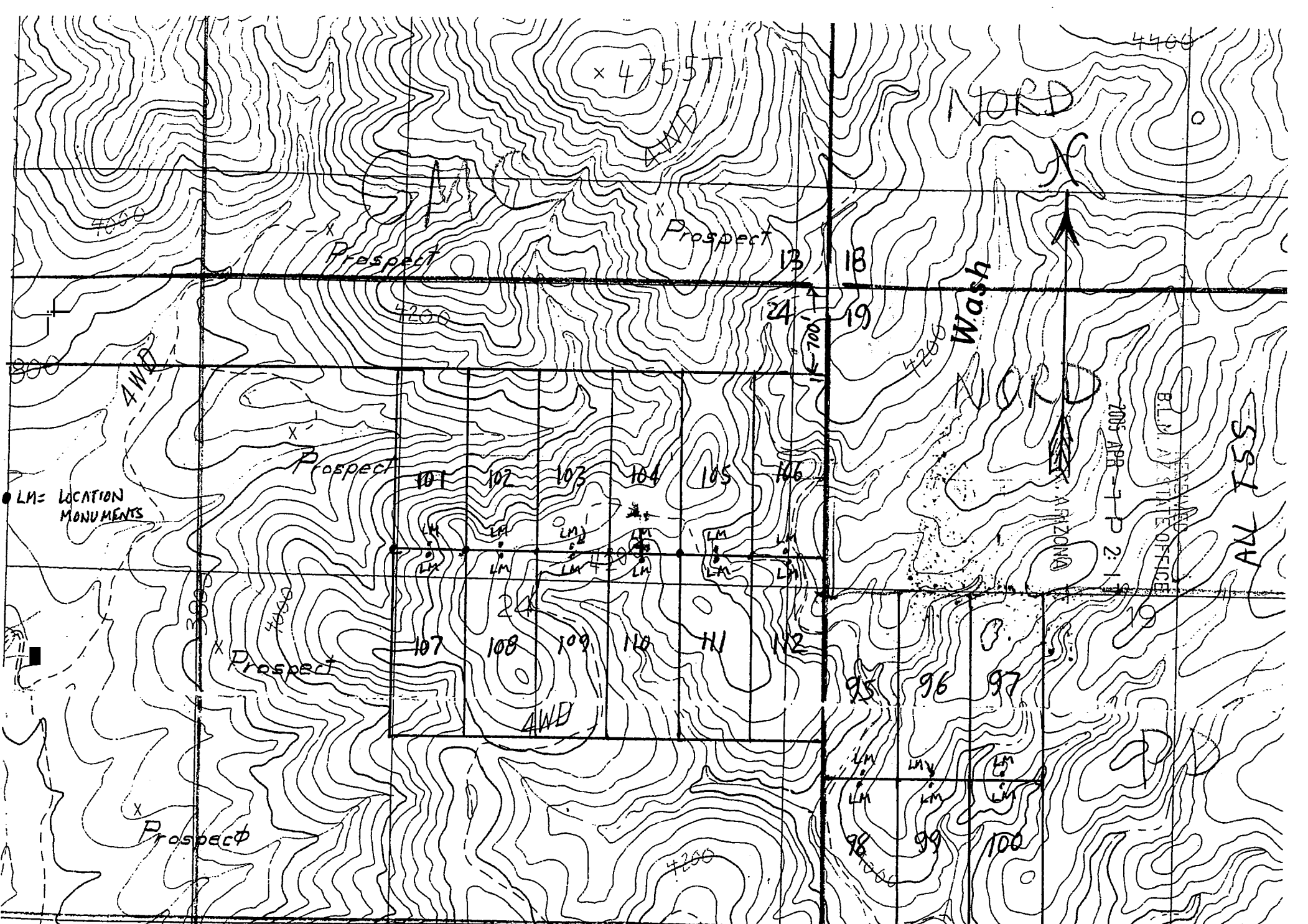
COUNTY RECORDATION:

PHOENIX, ARIZONA

2005 APR - 7 P 2: 17

RECEIVED
B.L.M. AZ STATE OFFICE

APR 30 2005



x 4755T

4400

NORD

Prospect

Prospect

18

24

19

Wash

4200

NORD

2005 APR - 7 P 2:19

BLM WASHINGTON OFFICE

ALL TSS

LM = LOCATION MONUMENTS

101

102

103

104

105

106

Prospect

107

108

109

110

111

112

95

96

97

Prospect

98

99

100

4200

NORD RESOURCES CORP.
CS CLAIMS

SAFFORD MINING DIST.

R25E

R26E

1" = 1000'



ARIZONA NOTICE OF LOCATION
(Location Claim)

Having complied with the requirements of Title 30, U.S. Code, Section 28, and the local laws, customs, and regulations of this State, we did on 31 day of MARCH 2005, locate the **CS 100** Mining Claim upon a valuable mineral deposit containing **copper** and other locatable minerals in a vein or lode situated in the Safford Mining District, **Graham** County, State of Arizona.

Said claim is described as follows and is marked on the ground with four corner posts and a copy of this Notice is posted in a conspicuous place thereon. Said claim is rectangular in form and are **1500** feet in length and **600** feet in width in width. Its length is along the lode or vein in a **North to South** direction.

Said claim is in the:

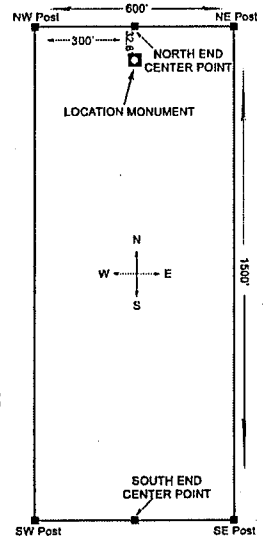
Quarter	Section	Township	Range
<u>SW</u>	<u>19</u>	<u>5S</u>	<u>26E</u>
<u>NW</u>	<u>30</u>	<u>5S</u>	<u>26E</u>

Arizona GSRB Meridian and is more particularly described as follows:

Corners and Location Monument are marked on the ground by wooden posts (1 1/2" by 1 1/2", 4' long) as follows:

Location Monument is posted **32.8** feet **South** of **North end center**, then **300** feet **West** to **NE corner**, then **1500** feet **South** to **SE corner**, then **300** feet **East** to **South end center**, then **300** feet **SW corner** **1500** feet **North** to **NW corner**, and then **300** feet **East** to **North end center**.

The **Location Monument** is located **9443.6** feet, bearing **170°35'01"** of the **NW corner** of **Section 18, T5S, R26E, GSRB&M**.



Located by: Clive R. G. Bailey (signed) Clive R. G. Bailey (printed)

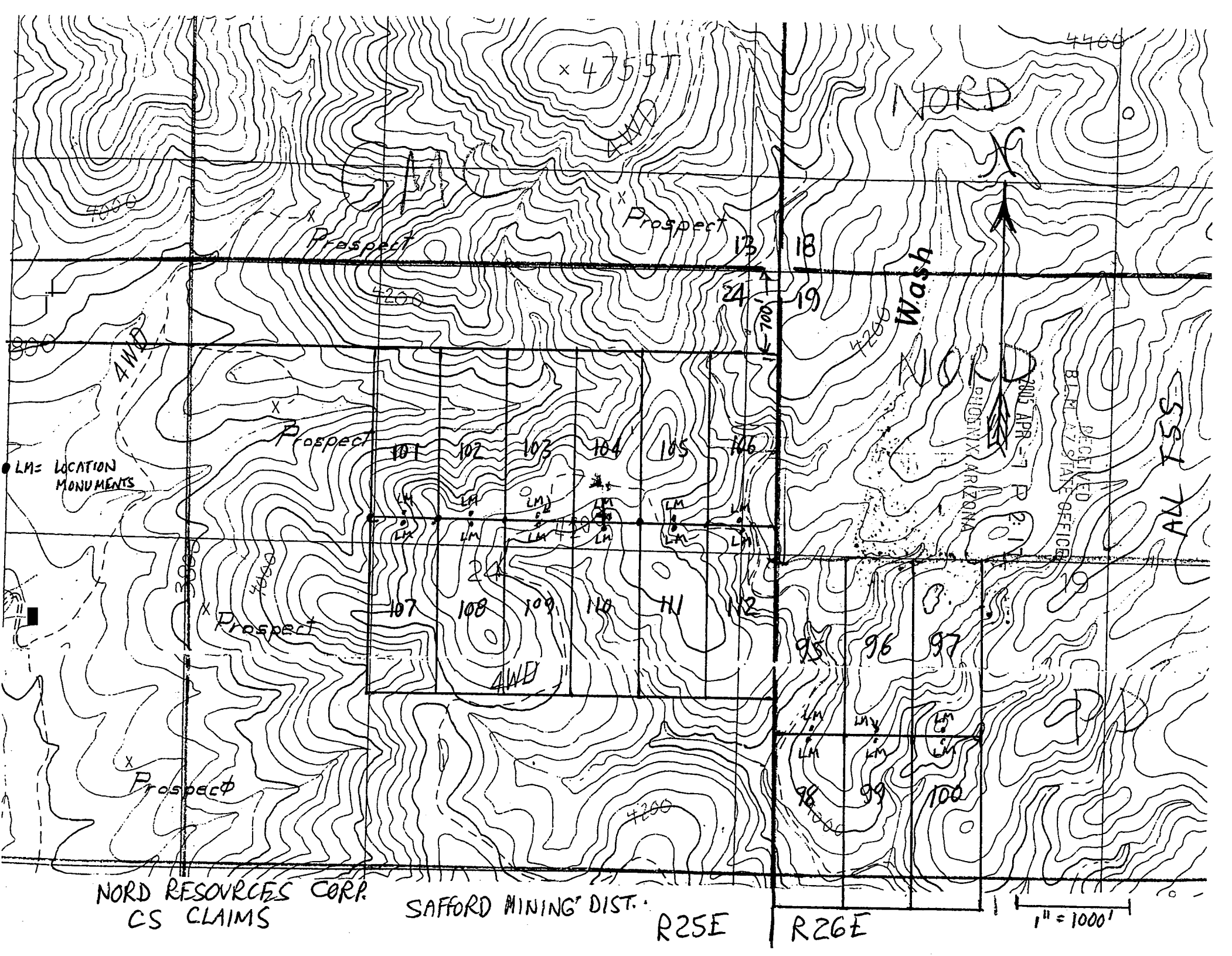
Witness: Rex Loesby (signed) Rex Loesby (printed)

Agent for:
Nord Resources Corporation
P.O. Box 384
Dragoon, Arizona 85609

COUNTY RECORDATION:

PHOENIX, ARIZONA
2005 APR - 1 P 2:17
RECEIVED
B.L.M. AZ STATE OFFICE

APR 20 2005



x 4755T

NORD

Prospect

Prospect

Wash

LM = LOCATION MONUMENTS

101

102

103

104

105

106

Prospect

107

108

109

110

111

112

Prospect

95

96

97

98

99

100

NORD RESOURCES CORP.
CS CLAIMS

SAFFORD MINING DIST.

R25E

R26E

1" = 1000'

2011 APR -7 P 2:17
BLM AZ STATE OFFICE

ALL TSS



ARIZONA NOTICE OF LOCATION
(Location Claim)

Having complied with the requirements of Title 30, U.S. Code, Section 28, and the local laws, customs, and regulations of this State, we did on 31 day of MARCH 2005, locate the **CS 101** Mining Claim upon a valuable mineral deposit containing **copper** and other locatable minerals in a vein or lode situated in the Safford Mining District, **Graham** County, State of Arizona.

Said claim is described as follows and is marked on the ground with four corner posts and a copy of this Notice is posted in a conspicuous place thereon. Said claim is rectangular in form and are **1500** feet in length and **600** feet in width in width. Its length is along the lode or vein in a **North to South** direction.

Said claim is in the:

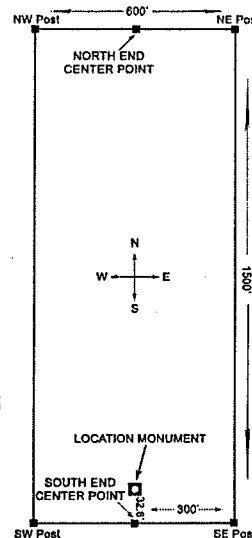
Quarter	Section	Township	Range
<u>NW</u>	<u>24</u>	<u>5S</u>	<u>25E</u>
_____	_____	_____	_____

Arizona GSRB Meridian and is more particularly described as follows:

Corners and Location Monument are marked on the ground by wooden posts (1 1/2" by 1 1/2", 4' long) as follows:

Location Monument is posted 32.8 feet North of South end center, then 300 feet East to SE corner, then 1500 feet North to NE corner, then 300 feet West to North end center, then 300 feet NW corner 1500 feet South to SW corner, and then 300 feet East to South end center.

The Location Monument is located 8042.7 feet, bearing 201°53'10" of the NW corner of Section 18, T5S, R26E, GSRB&M.



Located by: Clive R. G. Bailey (signed) Clive R. G. Bailey (printed)

Witness: Rex Loesby (signed) Rex Loesby (printed)

Agent for:
Nord Resources Corporation
P.O. Box 384
Dragoon, Arizona 85609

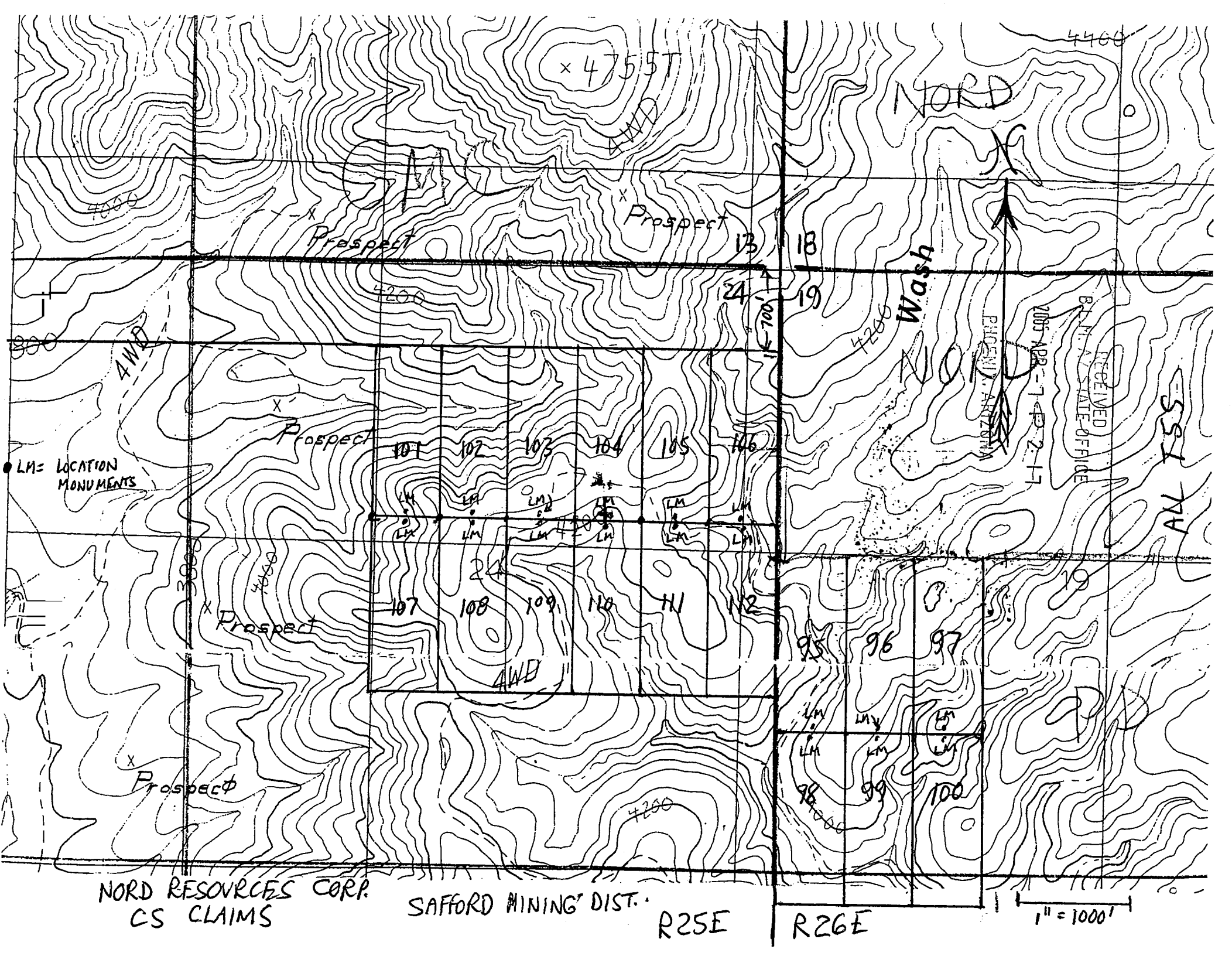
COUNTY RECORDATION:

PHOENIX, ARIZONA

2005 APR - 1 P 2: 17

RECEIVED
B.L.M. AZ STATE OFFICE

AMC-365030



x 4755T

NORD

Prospect

Prospect

Wash

RECEIVED
B.M. AZ STATE OFFICE

PHOENIX, ARIZONA

2005 APR - 7 (P) 2:17

ALL TSS

LM = LOCATION
MONUMENTS

NORD RESOURCES CORP.
CS CLAIMS

SAFFORD MINING DIST.

R25E

R26E

1" = 1000'



ARIZONA NOTICE OF LOCATION
(Location Claim)

Having complied with the requirements of Title 30, U.S. Code, Section 28, and the local laws, customs, and regulations of this State, we did on 31 day of MARCH 2005, locate the **CS 102** Mining Claim upon a valuable mineral deposit containing **copper** and other locatable minerals in a vein or lode situated in the Safford Mining District, **Graham** County, State of Arizona.

Said claim is described as follows and is marked on the ground with four corner posts and a copy of this Notice is posted in a conspicuous place thereon. Said claim is rectangular in form and are **1500** feet in length and **600** feet in width in width. Its length is along the lode or vein in a **North** to **South** direction.

Said claim is in the:

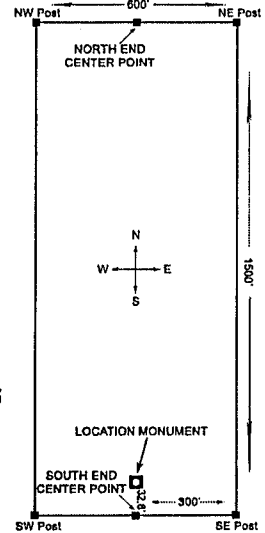
Quarter	Section	Township	Range
<u>NW, NE</u>	<u>24</u>	<u>5S</u>	<u>25E</u>
_____	_____	_____	_____

Arizona GSRB Meridian and is more particularly described as follows:

Corners and Location Monument are marked on the ground by wooden posts (1 1/2" by 1 1/2", 4' long) as follows:

Location Monument is posted **32.8** feet **North** of **South** end center, then **300** feet **East** to **SE** corner, then **1500** feet **North** to **NE** corner, then **300** feet **West** to **North** end center, then **300** feet **NW** corner **1500** feet **South** to **SW** corner, and then **300** feet **East** to **South** end center.

The **Location Monument** is located **7936.2** feet, bearing **199°53'17"** of the **NW** corner of **Section 18, T5S, R26E, GSRB&M**.



Located by: Clive R. G. Bailey (signed) Clive R. G. Bailey (printed)

Witness: Rex Hooby (signed) Rex Hooby (printed)

Agent for:
Nord Resources Corporation
P.O. Box 384
Dragoon, Arizona 85609

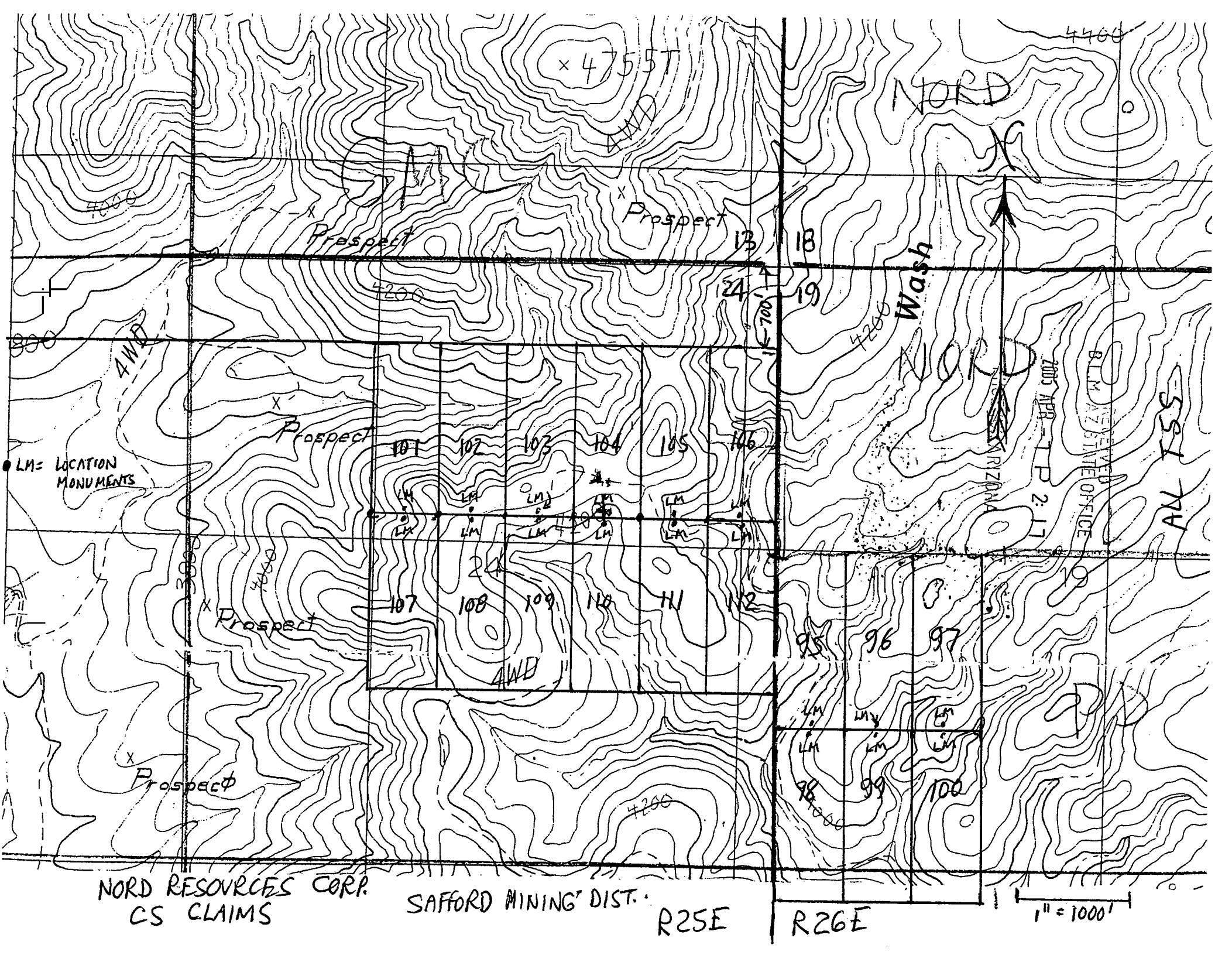
COUNTY RECORDATION:

PHOENIX, ARIZONA

2005 APR - 1 P 2: 17

RECEIVED
B.L.M. AZ STATE OFFICE

AMU 365031



x 4755T

NORD

Prospect

Prospect

13 18
24 19

Wash

NORD

2005 APR 11 P 2:17

BLM AZ BUNTED OFFICE

AZ 755

LM= LOCATION MONUMENTS

Prospect

101 102 103 104 105 106

Prospect

107 108 109 110 111 112

95 96 97

Prospect

98 99 100

NORD RESOURCES CORP.
CS CLAIMS

SAFFORD MINING DIST.

R25E

R26E

1" = 1000'



ARIZONA NOTICE OF LOCATION
(Location Claim)

Having complied with the requirements of Title 30, U.S. Code, Section 28, and the local laws, customs, and regulations of this State, we did on 31 day of MARCH 2005, locate the **CS 103** Mining Claim upon a valuable mineral deposit containing **copper** and other locatable minerals in a vein or lode situated in the Safford Mining District, **Graham** County, State of Arizona.

Said claim is described as follows and is marked on the ground with four corner posts and a copy of this Notice is posted in a conspicuous place thereon. Said claim is rectangular in form and are **1500** feet in length and **600** feet in width in width. Its length is along the lode or vein in a **North to South** direction.

Said claim is in the:

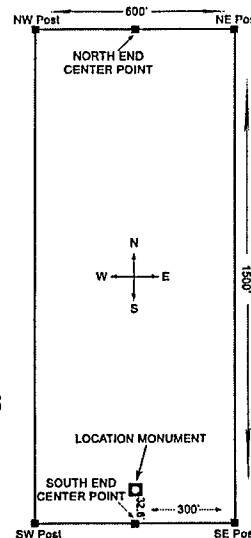
Quarter	Section	Township	Range
<u>NE</u>	<u>24</u>	<u>5S</u>	<u>25E</u>
_____	_____	_____	_____

Arizona GSRB Meridian and is more particularly described as follows:

Corners and Location Monument are marked on the ground by wooden posts (1 1/2" by 1 1/2", 4' long) as follows:

Location Monument is posted **32.8** feet **North** of **South end center**, then **300** feet **East** to **SE corner**, then **1500** feet **North** to **NE corner**, then **300** feet **West** to **North end center**, then **300** feet **NW corner** **1500** feet **South** to **SW corner**, and then **300** feet **East** to **South end center**.

The **Location Monument** is located **7752.6** feet, bearing **195°42'44"** of the **NW corner** of **Section 18, T5S, R26E, GSRB&M**.



Located by: Clive R. G. Bailey (signed) Clive R. G. Bailey (printed)

Witness: Rex Loesby (signed) Rex Loesby (printed)

Agent for:
Nord Resources Corporation
P.O. Box 384
Dragoon, Arizona 85609

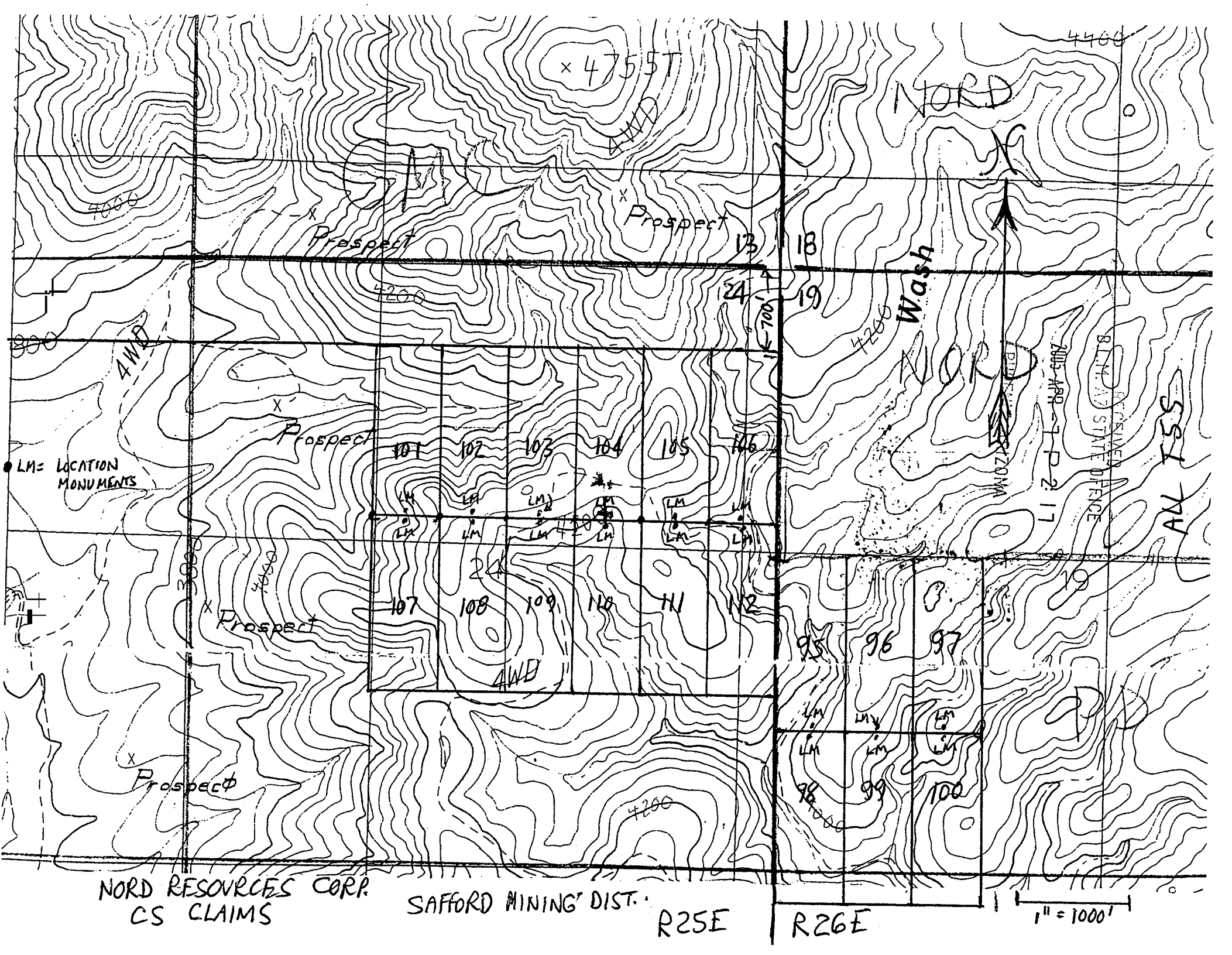
COUNTY RECORDATION:

PHOENIX, ARIZONA

2005 APR - 7 P 2: 17

RECEIVED
B.L.M. AZ STATE OFFICE

ARL 505037



x 4755T

4400

NORD

Prospect

Prospect

13

18

24

19

Wash

Prospect

101

102

103

104

105

106

LM = LOCATION MONUMENTS

Prospect

107

108

109

110

111

112

Prospect

95

96

97

98

99

100

NORD RESOURCES CORP.
CS CLAIMS

SAFFORD MINING DIST.

R25E

R26E

1" = 1000'

RECEIVED
BLM AND STATE OFFICE
2005 APR -10 2:17

RECEIVED
BLM AND STATE OFFICE

S&T
AN TSS



ARIZONA NOTICE OF LOCATION
(Location Claim)

Having complied with the requirements of Title 30, U.S. Code, Section 28, and the local laws, customs, and regulations of this State, we did on 31 day of MARCH 2005, locate the **CS 104** Mining Claim upon a valuable mineral deposit containing **copper** and other locatable minerals in a vein or lode situated in the Safford Mining District, **Graham** County, State of Arizona.

Said claim is described as follows and is marked on the ground with four corner posts and a copy of this Notice is posted in a conspicuous place thereon. Said claim is rectangular in form and are **1500** feet in length and **600** feet in width in width. Its length is along the lode or vein in a **North to South** direction.

Said claim is in the:

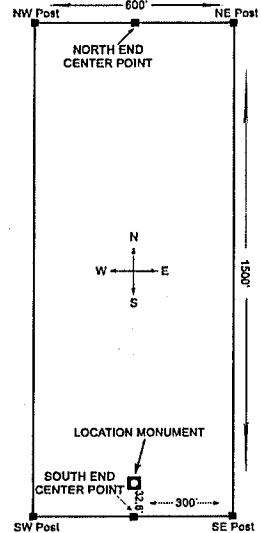
Quarter	Section	Township	Range
<u>NE</u>	<u>24</u>	<u>5S</u>	<u>25E</u>
_____	_____	_____	_____

Arizona GSRB Meridian and is more particularly described as follows:

Corners and Location Monument are marked on the ground by wooden posts (1 1/2" by 1 1/2", 4' long) as follows:

Location Monument is posted 32.8 feet North of South end center, then 300 feet East to SE corner, then 1500 feet North to NE corner, then 300 feet West to North end center, then 300 feet NW corner 1500 feet South to SW corner, and then 300 feet East to South end center.

The Location Monument is located 7612.0 feet, bearing 191°21'30" of the NW corner of Section 18, T5S, R26E, GSRB&M.



Located by: Clive R. G. Bailey (signed) Clive R. G. Bailey (printed)

Witness: Rex Loesby (signed) Rex Loesby (printed)

Agent for:
Nord Resources Corporation
P.O. Box 384
Dragoon, Arizona 85609

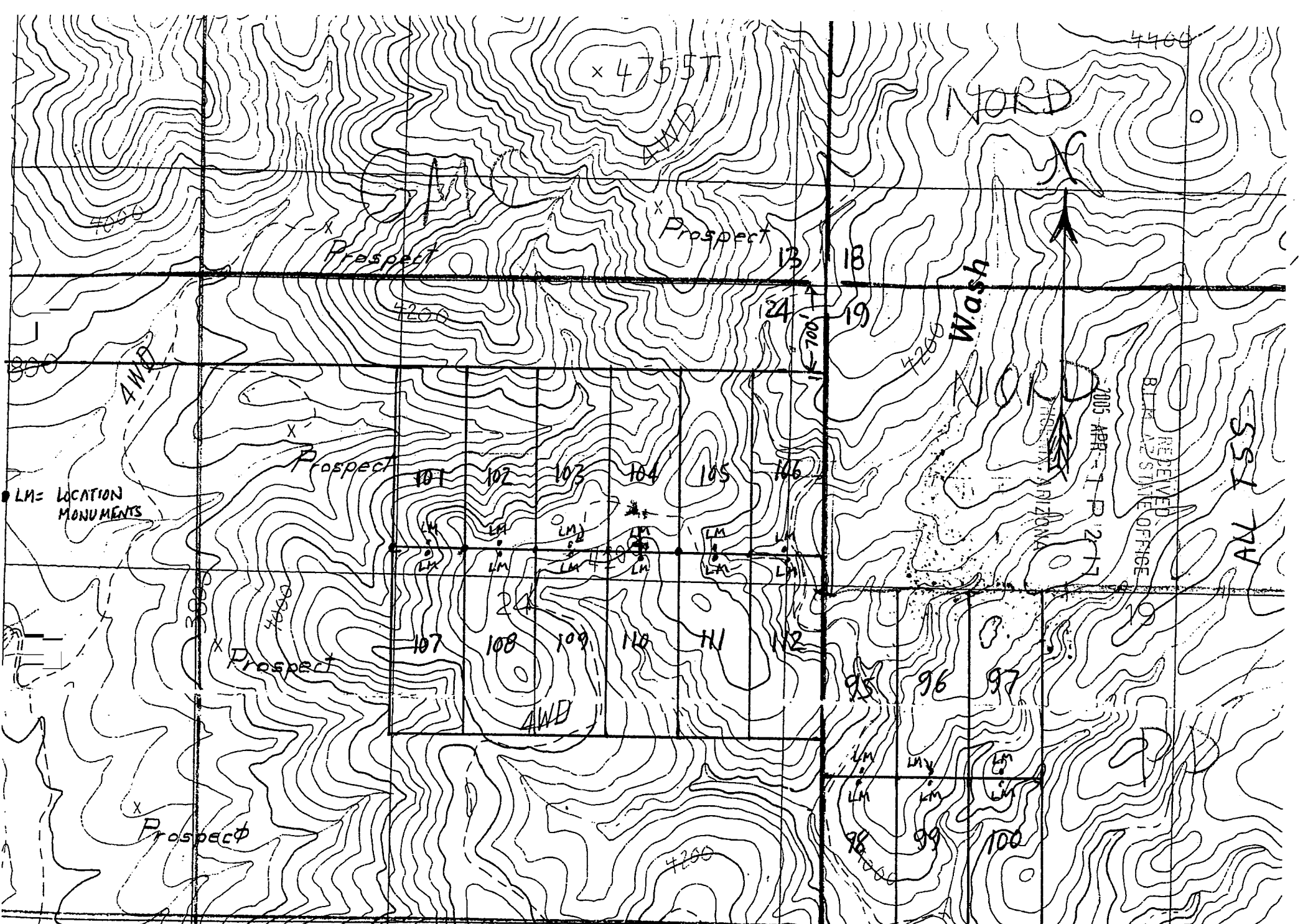
COUNTY RECORDATION:

PHOENIX, ARIZONA

2005 APR - 7 P 2: 17

RECEIVED
B.L.M. AZ STATE OFFICE

AMU 365033



x 4755T

4400

NORD

Prospect

Prospect

18

19

Wash

4200

24

4200

4000

Prospect

101

102

103

104

105

106

LM = LOCATION MONUMENTS

RECEIVED
BLM AND STATE OFFICE

2005 APR - 1 P. 217

PROPERTY, ARIZONA

SS 7
AN

Prospect

107

108

109

110

111

112

95

96

97

Prospect

AWE

LM

LM

LM

LM

LM

LM

98

99

100

4200

NORD RESOURCES CORP.
CS CLAIMS

SAFFORD MINING DIST.

R25E

R26E

1" = 1000'



ARIZONA NOTICE OF LOCATION
(Location Claim)

Having complied with the requirements of Title 30, U.S. Code, Section 28, and the local laws, customs, and regulations of this State, we did on 31 day of MARCH 2005, locate the CS 105 Mining Claim upon a valuable mineral deposit containing copper and other locatable minerals in a vein or lode situated in the Safford Mining District, Graham County, State of Arizona.

Said claim is described as follows and is marked on the ground with four corner posts and a copy of this Notice is posted in a conspicuous place thereon. Said claim is rectangular in form and are 1500 feet in length and 600 feet in width in width. Its length is along the lode or vein in a North to South direction.

Said claim is in the:

Table with 4 columns: Quarter, Section, Township, Range. Values: NE, 24, 5S, 25E.

Arizona GSRB Meridian and is more particularly described as follows:

Corners and Location Monument are marked on the ground by wooden posts (1 1/2" by 1 1/2", 4' long) as follows:

Location Monument is posted 32.8 feet North of South end center, then 300 feet East to SE corner, then 1500 feet North to NE corner, then 300 feet West to North end center, then 300 feet NW corner 1500 feet South to SW corner, and then 300 feet East to South end center.

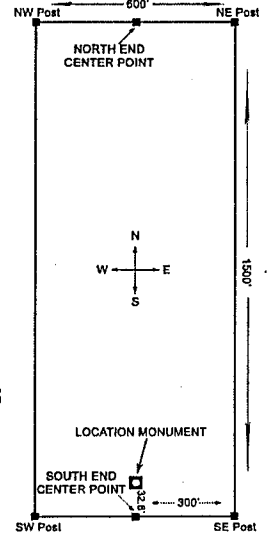
The Location Monument is located 7516.8 feet, bearing 186°52'03" of the NW corner of Section 18, T5S, R26E, GSRB&M.

Located by: Clive R. G. Bailey (signed) Clive R. G. Bailey (printed)

Witness: Rex Loesby (signed) Rex Loesby (printed)

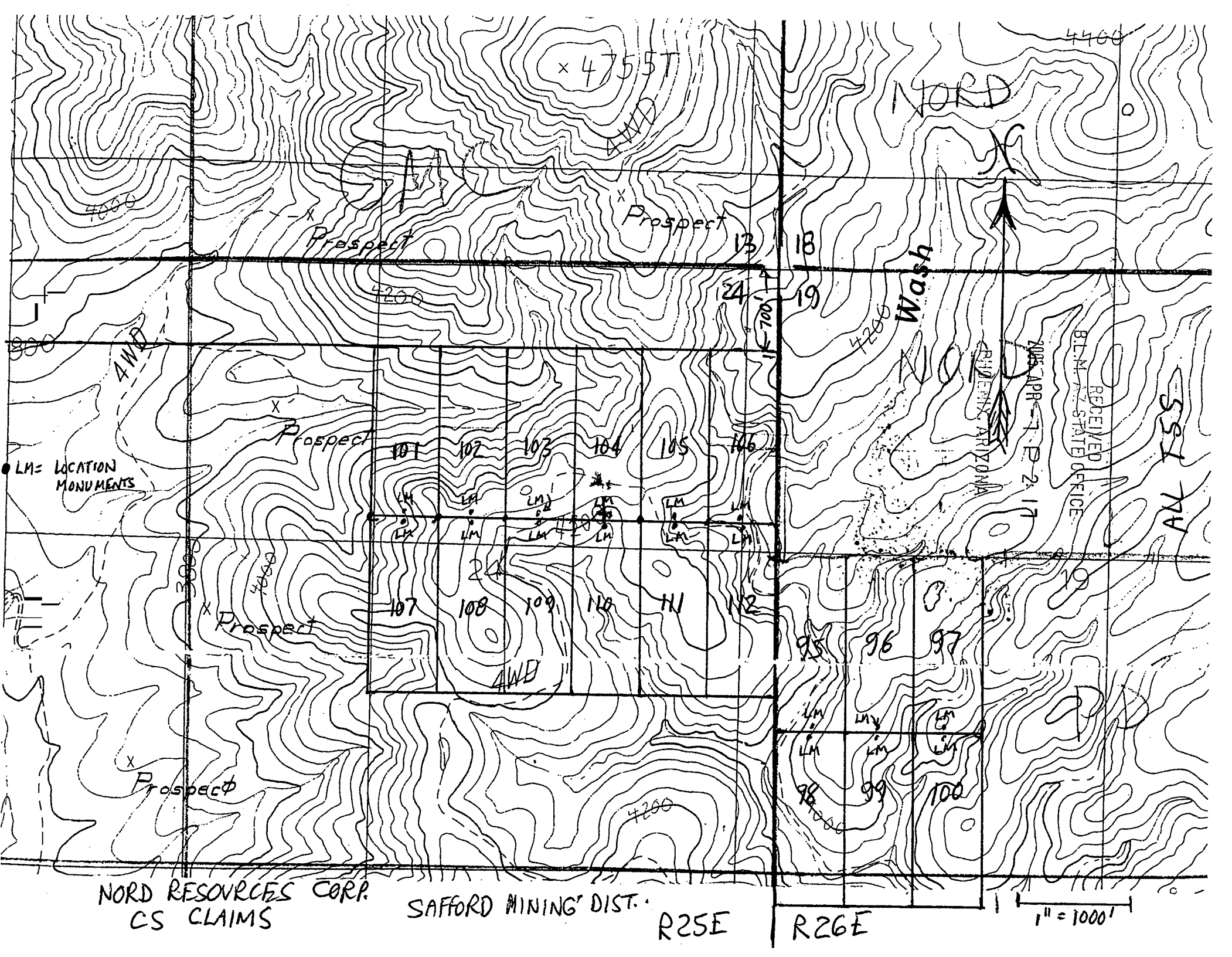
Agent for: Nord Resources Corporation, P.O. Box 384, Dragoon, Arizona 85609

COUNTY RECORDATION:



AMC 365034

PHOENIX, ARIZONA
RECEIVED
B.L.M. AZ STATE OFFICE
2005 APR - 7 P 2: 17



x 4755T

4400

NORD

Prospect

Prospect

18

24

19

Wash

2005 APR - 7 P. 2: 17

RECEIVED
BLM-AZ STATE OFFICE

PHOENIX ARIZONA

CS
AL
TSS

LM = LOCATION
MONUMENTS

101

102

103

104

105

106

107

108

109

110

111

112

95

96

97

98

99

100

NORD RESOURCES CORP.
CS CLAIMS

SAFFORD MINING DIST.

R25E

R26E

1" = 1000'



ARIZONA NOTICE OF LOCATION
(Location Claim)

Having complied with the requirements of Title 30, U.S. Code, Section 28, and the local laws, customs, and regulations of this State, we did on 31 day of MARCH 2005, locate the **CS 106** Mining Claim upon a valuable mineral deposit containing **copper** and other locatable minerals in a vein or lode situated in the Safford Mining District, **Graham** County, State of Arizona.

Said claim is described as follows and is marked on the ground with four corner posts and a copy of this Notice is posted in a conspicuous place thereon. Said claim is rectangular in form and are **1500** feet in length and **600** feet in width in width. Its length is along the lode or vein in a **North to South** direction.

Said claim is in the:

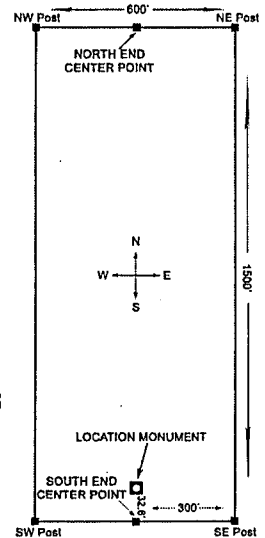
Quarter	Section	Township	Range
<u>NE</u>	<u>24</u>	<u>5S</u>	<u>25E</u>
_____	_____	_____	_____

Arizona GSRB Meridian and is more particularly described as follows:

Corners and Location Monument are marked on the ground by wooden posts (1 1/2" by 1 1/2", 4' long) as follows:

Location Monument is posted **32.8** feet **North** of **South end center**, then **300** feet **East** to **SE corner**, then **1500** feet **North** to **NE corner**, then **300** feet **West** to **North end center**, then **300** feet **NW corner** **1500** feet **South** to **SW corner**, and then **300** feet **East** to **South end center**.

The **Location Monument** is located **7468.9** feet, bearing **182°17'26"** of the **NW corner** of **Section 18, T5S, R26E, GSRB&M**.



Located by: Clive R. G. Bailey (signed) Clive R. G. Bailey (printed)

Witness: Rex Loesby (signed) Rex Loesby (printed)

Agent for:
Nord Resources Corporation
P.O. Box 384
Dragoon, Arizona 85609

COUNTY RECORDATION:

PHOENIX, ARIZONA

2005 APR - 7 P 2: 17

RECEIVED
B.L.M. AZ STATE OFFICE

FILED 303035



x 4755T

Prospect

Prospect

NORD

4400

Wash

NORD

PHOENIX, ARIZONA

2005 APR - T P 2:11

RECEIVED
BLM-AZ STATE OFFICE

ALL TSS

LM = LOCATION MONUMENTS

101

102

103

104

105

106

107

108

109

110

111

112

95

96

97

98

99

100

NORD RESOURCES CORP.
CS CLAIMS

SAFFORD MINING DIST.

R25E

R26E

1" = 1000'



ARIZONA NOTICE OF LOCATION
(Location Claim)

Having complied with the requirements of Title 30, U.S. Code, Section 28, and the local laws, customs, and regulations of this State, we did on 31 day of MARCH 2005, locate the **CS 107** Mining Claim upon a valuable mineral deposit containing **copper** and other locatable minerals in a vein or lode situated in the Safford Mining District, **Graham** County, State of Arizona.

Said claim is described as follows and is marked on the ground with four corner posts and a copy of this Notice is posted in a conspicuous place thereon. Said claim is rectangular in form and are **1500** feet in length and **600** feet in width in width. Its length is along the lode or vein in a **North to South** direction.

Said claim is in the:

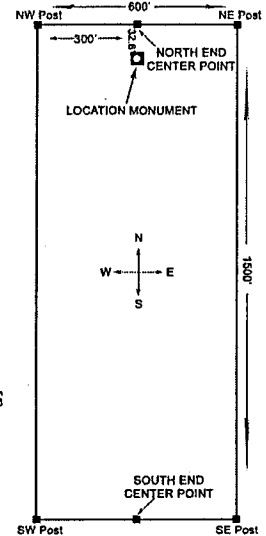
Quarter	Section	Township	Range
<u>NW, SW</u>	<u>24</u>	<u>5S</u>	<u>25E</u>
_____	_____	_____	_____

Arizona GSRB Meridian and is more particularly described as follows:

Corners and Location Monument are marked on the ground by wooden posts (1 1/2" by 1 1/2", 4' long) as follows:

Location Monument is posted 32.8 feet South of North end center, then 300 feet West to NE corner, then 1500 feet South to SE corner, then 300 feet East to South end center, then 300 feet SW corner 1500 feet North to NW corner, and then 300 feet East to North end center.

The **Location Monument** is located 8103.6 feet, bearing 201°42'55" of the NW corner of Section 18, T5S, R26E, GSRB&M.



Located by: Clive R. G. Bailey (signed) Clive R. G. Bailey (printed)

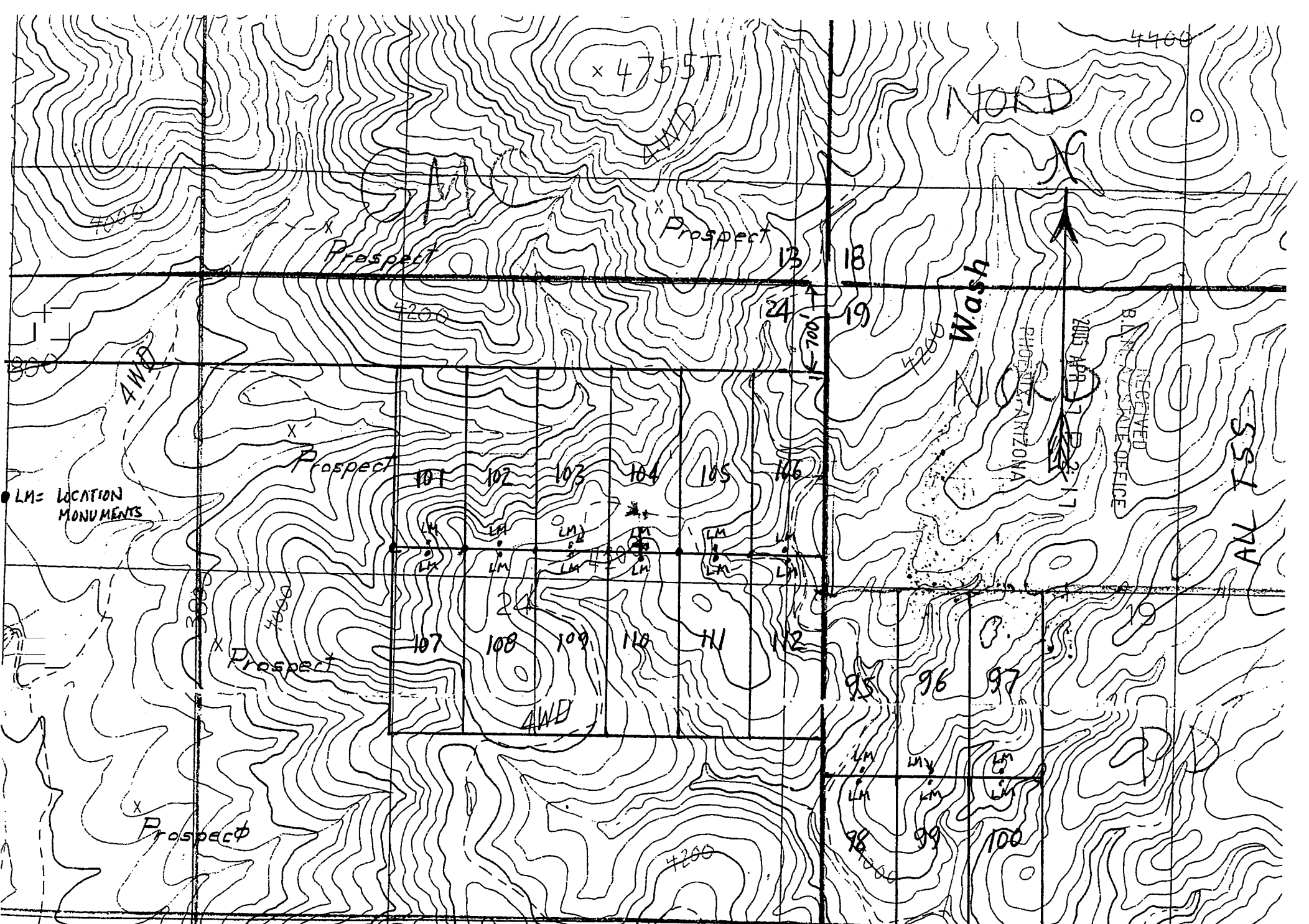
Witness: Rex Laesby (signed) Rex Laesby (printed)

Agent for:
Nord Resources Corporation
P.O. Box 384
Dragoon, Arizona 85609

COUNTY RECORDATION:

PHOENIX, ARIZONA
2005 APR - 7 P 2: 17
RECEIVED
B.L.M. AZ STATE OFFICE

APR 10 2005



x 4755T

NORD

Prospect

Prospect

Wash

PHOENIX, ARIZONA

RECEIVED
BANK OF ARIZONA
STATE OFFICE

2005 APR 17 10:31:17

ALL TSS

LM = LOCATION MONUMENTS

101

102

103

104

105

106

107

108

109

110

111

112

95

96

97

98

99

100

AWE

Prospect

Prospect

NORD RESOURCES CORP.
CS CLAIMS

SAFFORD MINING DIST.

R25E

R26E

1" = 1000'



ARIZONA NOTICE OF LOCATION
(Location Claim)

Having complied with the requirements of Title 30, U.S. Code, Section 28, and the local laws, customs, and regulations of this State, we did on 21 day of MARCH 2005, locate the **CS 108** Mining Claim upon a valuable mineral deposit containing **copper** and other locatable minerals in a vein or lode situated in the Safford Mining District, **Graham** County, State of Arizona.

Said claim is described as follows and is marked on the ground with four corner posts and a copy of this Notice is posted in a conspicuous place thereon. Said claim is rectangular in form and are **1500** feet in length and **600** feet in width in width. Its length is along the lode or vein in a **North to South** direction.

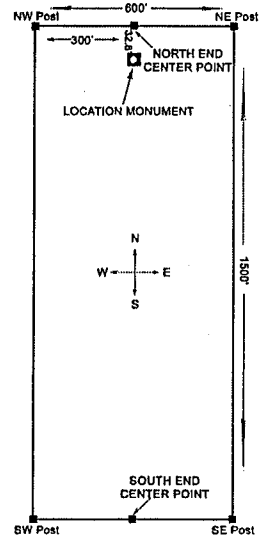
Said claim is in the:

Quarter	Section	Township	Range
NW, NE, SW, SE	24	5S	25E
_____	_____	_____	_____

Arizona GSRB Meridian and is more particularly described as follows:

Corners and Location Monument are marked on the ground by wooden posts (1 1/2" by 1 1/2", 4' long) as follows:

Location Monument is posted 32.8 feet South of North end center, then 300 feet West to NE corner, then 1500 feet South to SE corner, then 300 feet East to South end center, then 300 feet SW corner 1500 feet North to NW corner, and then 300 feet East to North end center. The Location Monument is located 7997.9 feet, bearing 199°43'41" of the NW corner of Section 18, T5S, R26E, GSRB&M.



Located by: Clive R. G. Bailey (signed) Clive R. G. Bailey (printed)

Witness: Rex Loesby (signed) Rex Loesby (printed)

Agent for:
Nord Resources Corporation
P.O. Box 384
Dragoon, Arizona 85609

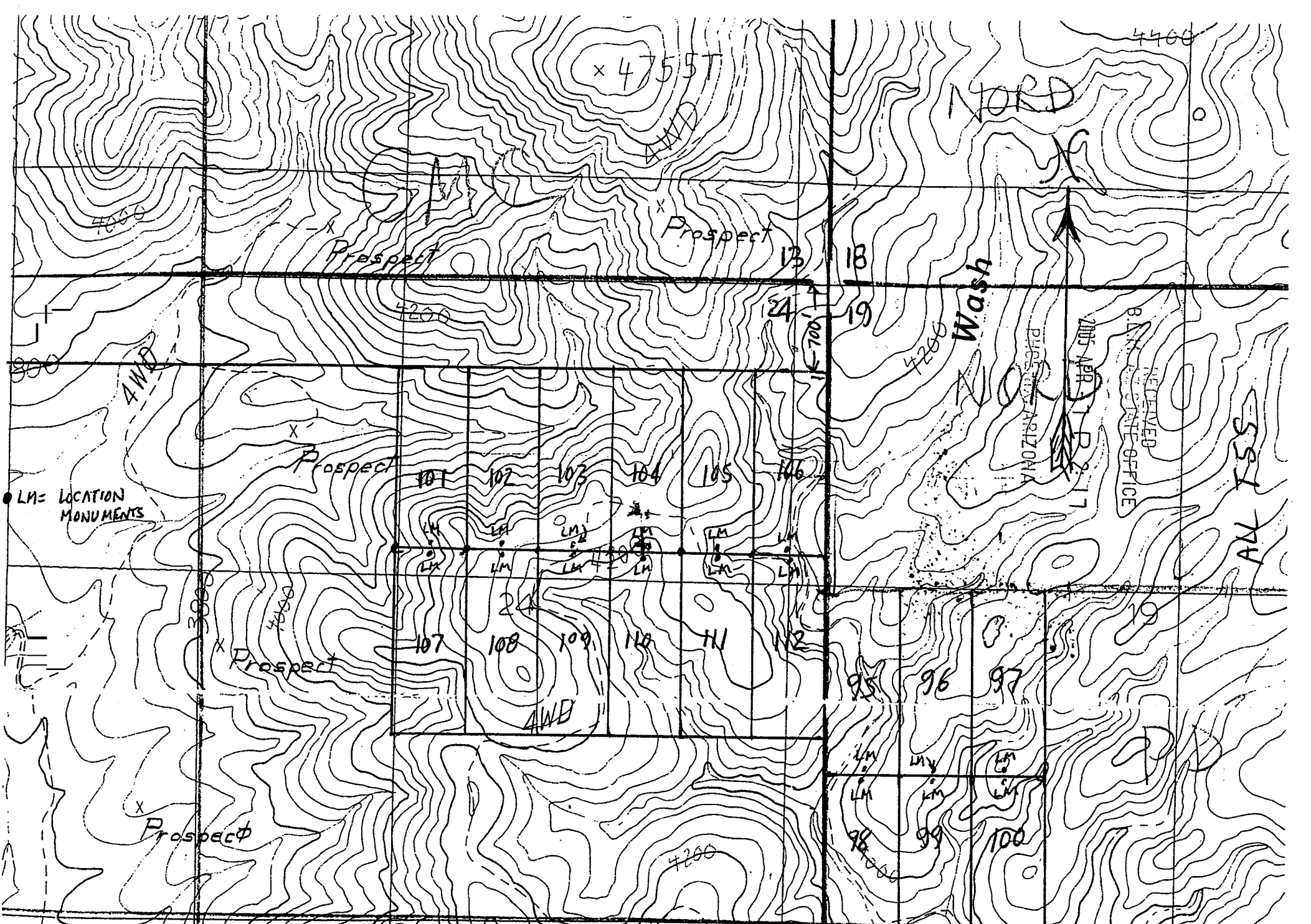
COUNTY RECORDATION:

PHOENIX, ARIZONA

2005 APR - 7 P 2: 17

RECEIVED
B.L.M. AZ STATE OFFICE

AMC 365037



x 4755T

4400

NORD

Prospect

Prospect

13

18

24

19

Wash

2005 APR 10 2:17

RECEIVED
B.L.M. STATE OFFICE

PLACER MINING ARIZONA

AW TSS

LM = LOCATION MONUMENTS

101

102

103

104

105

106

107

108

109

110

111

112

95

96

97

98

99

100

NORD RESOURCES CORP.
CS CLAIMS

SAFFORD MINING DIST.

R25E

R26E

1" = 1000'



ARIZONA NOTICE OF LOCATION
(Location Claim)

Having complied with the requirements of Title 30, U.S. Code, Section 28, and the local laws, customs, and regulations of this State, we did on 31 day of MARCH 2005, locate the **CS 109** Mining Claim upon a valuable mineral deposit containing **copper** and other locatable minerals in a vein or lode situated in the Safford Mining District, **Graham** County, State of Arizona.

Said claim is described as follows and is marked on the ground with four corner posts and a copy of this Notice is posted in a conspicuous place thereon. Said claim is rectangular in form and are **1500** feet in length and **600** feet in width in width. Its length is along the lode or vein in a **North** to **South** direction.

Said claim is in the:

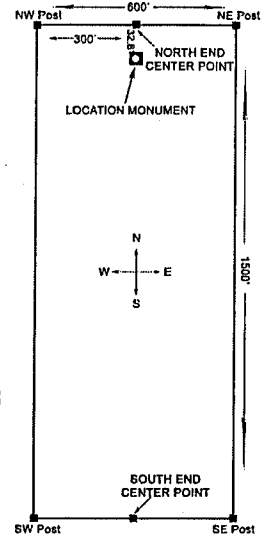
Quarter	Section	Township	Range
<u>SE & NE</u>	<u>24</u>	<u>5S</u>	<u>25E</u>
_____	_____	_____	_____

Arizona GSRB Meridian and is more particularly described as follows:

Corners and Location Monument are marked on the ground by wooden posts (1 1/2" by 1 1/2", 4' long) as follows:

Location Monument is posted **32.8** feet **South** of **North** end center, then **300** feet **West** to **NE** corner, then **1500** feet **South** to **SE** corner, then **300** feet **East** to **South** end center, then **300** feet **SW** corner **1500** feet **North** to **NW** corner, and then **300** feet **East** to **North** end center.

The **Location Monument** is located **7815.8** feet, bearing **195°34'55"** of the **NW** corner of **Section 18, T5S, R26E, GSRB&M**.



Located by: Clive R. G. Bailey (signed) Clive R. G. Bailey (printed)

Witness: Rex Loesby (signed) Rex Loesby (printed)

Agent for:
Nord Resources Corporation
P.O. Box 384
Dragoon, Arizona 85609

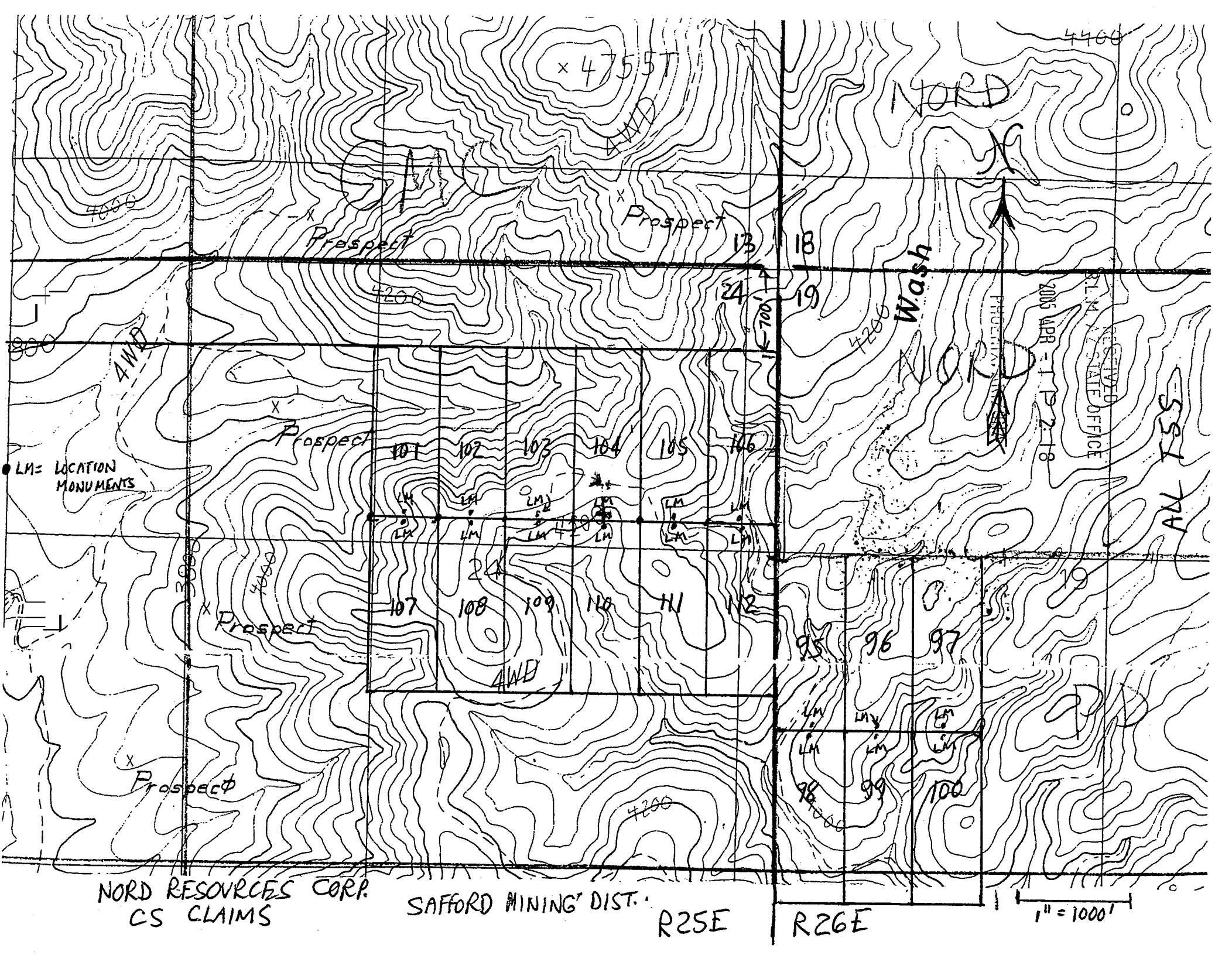
COUNTY RECORDATION:

PHOENIX, ARIZONA

2005 APR - 1 P 2: 18

RECEIVED
B.L.M. AZ STATE OFFICE

AMC 365038



x 4755T

NORD

Prospect

Prospect

Wash

PROBATIONARY MINING

2005 APR - 1 P 2-18

RECEIVED STATE OFFICE

ALL TSS

LM = LOCATION MONUMENTS

101

102

103

104

105

106

107

108

109

110

111

112

95

96

97

98

99

100

NORD RESOURCES CORP.
CS CLAIMS

SAFFORD MINING DIST.

R25E

R26E

1" = 1000'



ARIZONA NOTICE OF LOCATION
(Location Claim)

Having complied with the requirements of Title 30, U.S. Code, Section 28, and the local laws, customs, and regulations of this State, we did on 31 day of MARCH 2005, locate the **CS 110** Mining Claim upon a valuable mineral deposit containing **copper** and other locatable minerals in a vein or lode situated in the Safford Mining District, **Graham** County, State of Arizona.

Said claim is described as follows and is marked on the ground with four corner posts and a copy of this Notice is posted in a conspicuous place thereon. Said claim is rectangular in form and are **1500** feet in length and **600** feet in width in width. Its length is along the lode or vein in a **North to South** direction.

Said claim is in the:

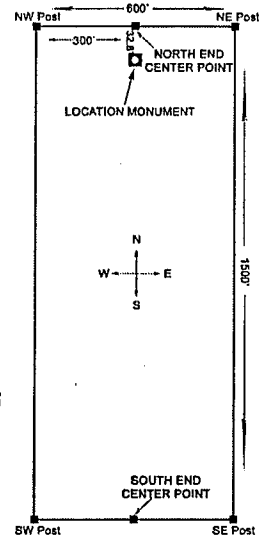
Quarter	Section	Township	Range
<u>SE+NE</u>	<u>24</u>	<u>5S</u>	<u>25E</u>
_____	_____	_____	_____

Arizona GSRB Meridian and is more particularly described as follows:

Corners and Location Monument are marked on the ground by wooden posts (1 1/2" by 1 1/2", 4' long) as follows:

Location Monument is posted 32.8 feet South of North end center, then 300 feet West to NE corner, then 1500 feet South to SE corner, then 300 feet East to South end center, then 300 feet SW corner 1500 feet North to NW corner, and then 300 feet East to North end center.

The Location Monument is located 7676.3 feet, bearing 191°15'43" of the NW corner of Section 18, T5S, R26E, GSRB&M.



Located by: Clive R. G. Bailey (signed) Clive R. G. Bailey (printed)

Witness: Rex Loesby (signed) Rex Loesby (printed)

Agent for:
Nord Resources Corporation
P.O. Box 384
Dragoon, Arizona 85609

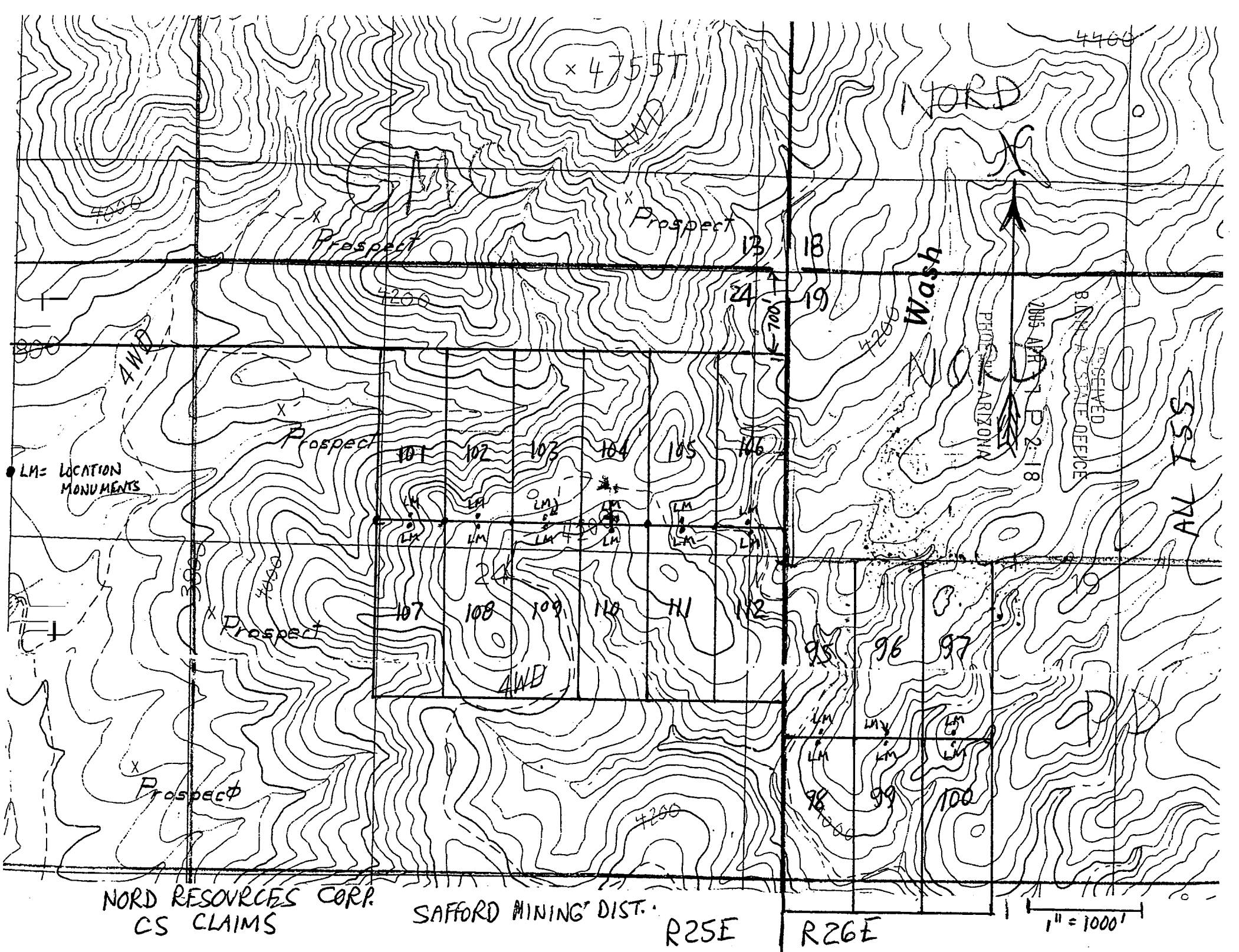
COUNTY RECORDATION:

PHOENIX, ARIZONA

2005 APR - 1 P 2: 18

RECEIVED
B.L.M. AZ STATE OFFICE

AMG 365039





ARIZONA NOTICE OF LOCATION
(Location Claim)

Having complied with the requirements of Title 30, U.S. Code, Section 28, and the local laws, customs, and regulations of this State, we did on 31 day of MARCH 2005, locate the **CS 111** Mining Claim upon a valuable mineral deposit containing **copper** and other locatable minerals in a vein or lode situated in the Safford Mining District, **Graham** County, State of Arizona.

Said claim is described as follows and is marked on the ground with four corner posts and a copy of this Notice is posted in a conspicuous place thereon. Said claim is rectangular in form and are **1500** feet in length and **600** feet in width in width. Its length is along the lode or vein in a **North** to **South** direction.

Said claim is in the:

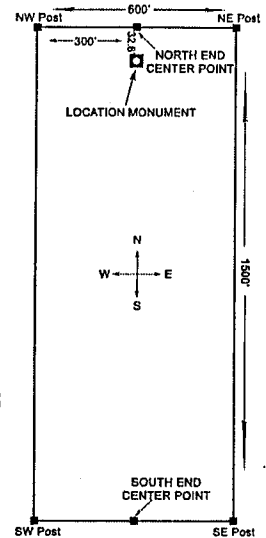
Quarter	Section	Township	Range
<u>SE + NE</u>	<u>24</u>	<u>5S</u>	<u>25E</u>
_____	_____	_____	_____

Arizona GSRB Meridian and is more particularly described as follows:

Corners and Location Monument are marked on the ground by wooden posts (1 1/2" by 1 1/2", 4' long) as follows:

Location Monument is posted **32.8** feet **South** of **North** end center, then **300** feet **West** to **NE** corner, then **1500** feet **South** to **SE** corner, then **300** feet **East** to **South** end center, then **300** feet **SW** corner **1500** feet **North** to **NW** corner, and then **300** feet **East** to **North** end center.

The **Location Monument** is located **7582.0** feet, bearing **186°48'30"** of the **NW** corner of **Section 18, T5S, R26E, GSRB&M**.



Located by: Clive R. G. Bailey (signed) Clive R. G. Bailey (printed)

Witness: Rex Loesby (signed) Rex Loesby (printed)

Agent for:
Nord Resources Corporation
P.O. Box 384
Dragon, Arizona 85609

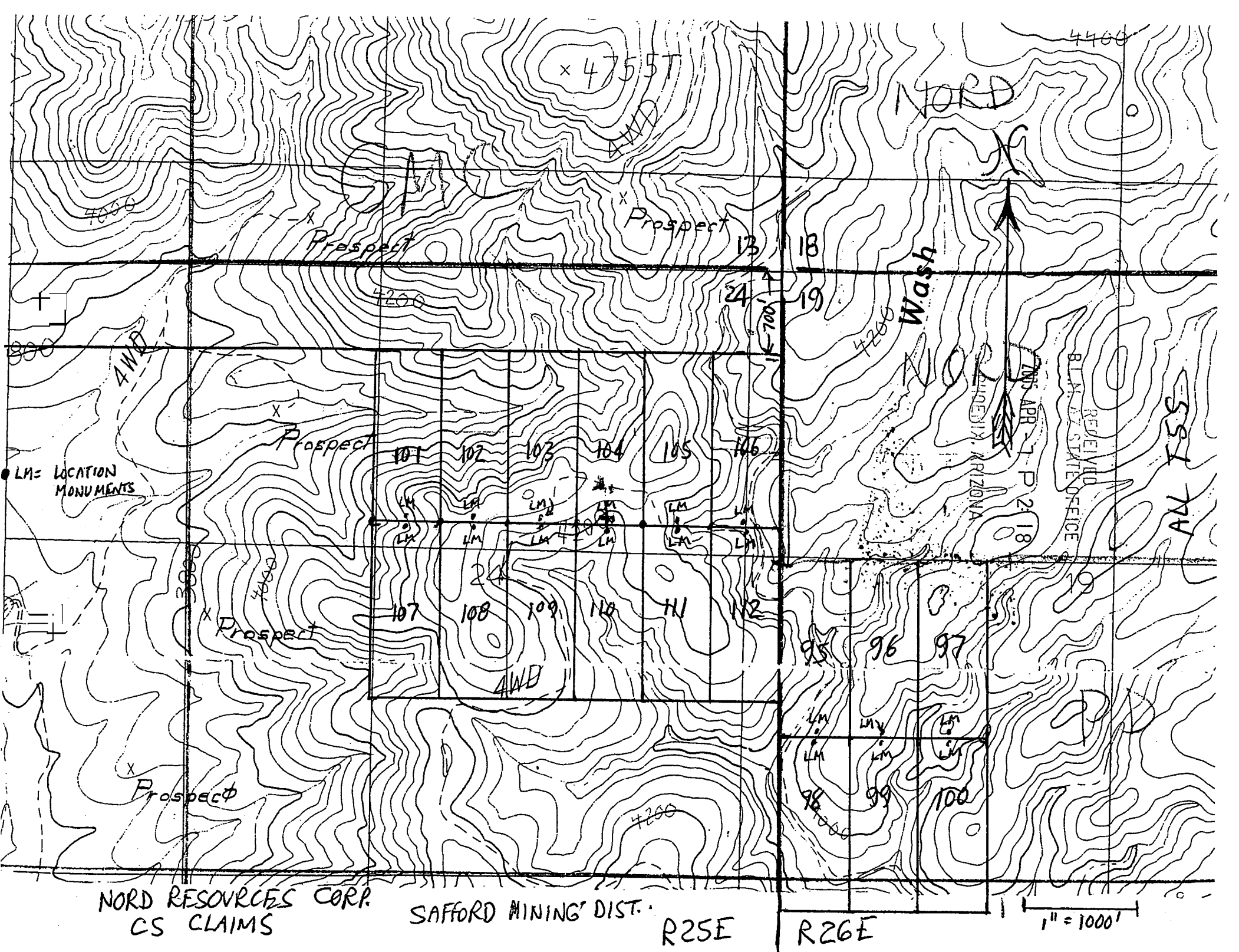
PHOENIX, ARIZONA

COUNTY RECORDATION:

2005 APR - 1 P 2: 18

RECEIVED
B.L.M. AZ STATE OFFICE

ANL 365040



4469

x 4755T

NORD

Prospect

Prospect

13

18

24

19

Wash

Prospect

101

102

103

104

105

106

LM = LOCATION MONUMENTS

APR 11 P 2:18

RECEIVED BLM AZ STATE OFFICE

PHOENIX, ARIZONA

CS CLAIMS

107

108

109

110

111

112

Prospect

95

96

97

Prospect

4200

98

99

100

NORD RESOURCES CORP.
CS CLAIMS

SAFFORD MINING DIST.

R25E

R26E

1" = 1000'



ARIZONA NOTICE OF LOCATION
(Location Claim)

Having complied with the requirements of Title 30, U.S. Code, Section 28, and the local laws, customs, and regulations of this State, we did on 31 day of MARCH 2005, locate the **CS 112** Mining Claim upon a valuable mineral deposit containing **copper** and other locatable minerals in a vein or lode situated in the Safford Mining District, **Graham** County, State of Arizona.

Said claim is described as follows and is marked on the ground with four corner posts and a copy of this Notice is posted in a conspicuous place thereon. Said claim is rectangular in form and are **1500** feet in length and **600** feet in width in width. Its length is along the lode or vein in a **North** to **South** direction.

Said claim is in the:

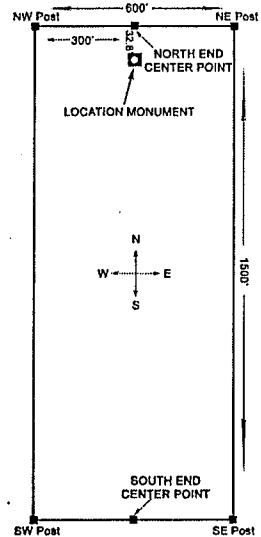
Quarter	Section	Township	Range
<u>SE + NE</u>	<u>24</u>	<u>5S</u>	<u>25E</u>
_____	_____	_____	_____

Arizona GSRB Meridian and is more particularly described as follows:

Corners and Location Monument are marked on the ground by wooden posts (1 1/2" by 1 1/2", 4' long) as follows:

Location Monument is posted 32.8 feet South of North end center, then 300 feet West to NE corner, then 1500 feet South to SE corner, then 300 feet East to South end center, then 300 feet SW corner 1500 feet North to NW corner, and then 300 feet East to North end center.

The Location Monument is located 7534.4 feet, bearing 182°16'14" of the NW corner of Section 18, T5S, R26E, GSRB&M.



Located by: Clive R. G. Bailey (signed) Clive R. G. Bailey (printed)

Witness: Rex Loesby (signed) Rex Loesby (printed)

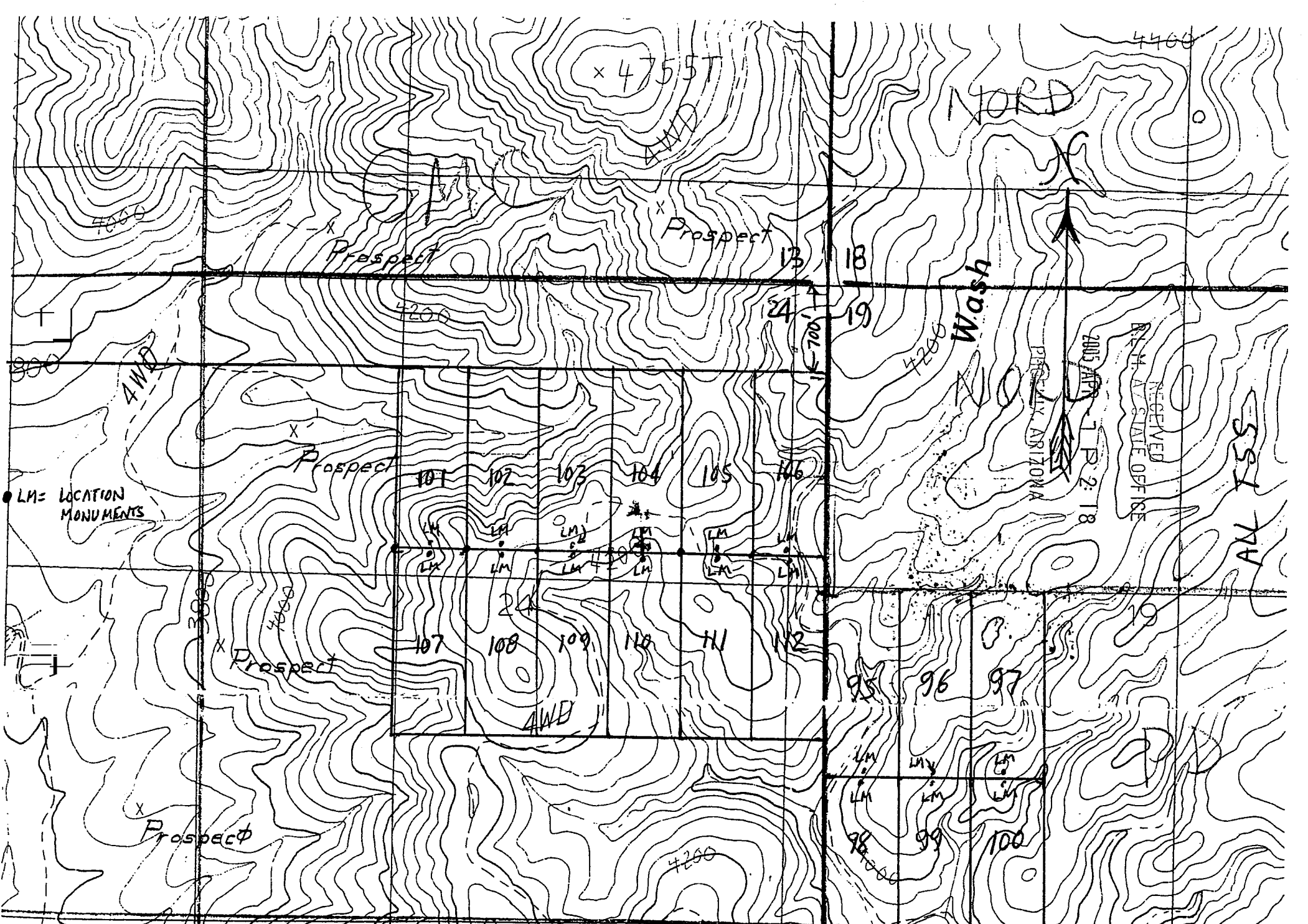
Agent for:
Nord Resources Corporation
P.O. Box 384
Dragoon, Arizona 85609

COUNTY RECORDATION: PHOENIX, ARIZONA

2005 APR - 1 P 2: 18

RECEIVED
B.L.M. AZ STATE OFFICE

AMC 365041



x 4755T

4400

NORD

Prospect

Prospect

18

13

19

24

Wash

2005 APR 11 P. 2:18

RECEIVED BY STATE OFFICE

PERMITS ARIZONA

755
AN

LM = LOCATION MONUMENTS

101

102

103

104

105

106

107

108

109

110

111

112

95

96

97

98

99

100

NORD RESOURCES CORP.
CS CLAIMS

SAFFORD MINING DIST.

R25E

R26E

1" = 1000'

Input Parameters for Geographic Report with Land

System Id = CR

Admin State = AZ

Geo State =

Casetype begins with

Case Disp Txt = AUTHORIZED, PENDING

Mer Twp Rng =

Mtrs = 14 0050S 0250E 024

Commodity =

Pending Org =

Section =

Total Rows Returned: 0

RUN TIME: 01:15 PM

**UNITED STATES DEPARTMENT OF INTERIOR
BUREAU OF LAND MANAGEMENT
GEOGRAPHIC REPORT WITH LAND
Sorted by Serial Number**

**RUN DATE: 05/04/2005
Page 1 of 1**

Adm State:

Input Parameters for Geographic Report with Land

System Id = CR

Admin State = AZ

Geo State =

Casetype begins with

Case Disp Txt = AUTHORIZED, PENDING

Mer Twp Rng = 14 0050S 0260E

Mtrs =

Commodity =

Pending Org =

Section = 018, 019, 030

Total Rows Returned: 5

RUN TIME: 01:16 PM

UNITED STATES DEPARTMENT OF INTERIOR
BUREAU OF LAND MANAGEMENT
GEOGRAPHIC REPORT WITH LAND
Sorted by Serial Number

RUN DATE: 05/04/2005
Page 1 of 1

Adm State: AZ

Serial Number: AZA 029640
Total Case Acres: 25,600.000

<u>Casetype</u>	<u>Case Disp</u>	14	0050S	0260E	<u>Sect</u>	<u>Sur Typ</u>	<u>Sur Num</u>	<u>Suff</u>	<u>Subdivision</u>	<u>Act Pend</u>
380910	PENDING				019	FF		1	ALL;	Y
					030			1		Y
								1		

Serial Number: AZA 032935FD
Total Case Acres: 16,296.885

<u>Casetype</u>	<u>Case Disp</u>	14	0050S	0260E	<u>Sect</u>	<u>Sur Typ</u>	<u>Sur Num</u>	<u>Suff</u>	<u>Subdivision</u>	<u>Act Pend</u>
220100	PENDING				019	ALIQ			SE;	
					030				E2,E2SW;	
						LOTS			3,4;	

*NOT in
Same Area*

